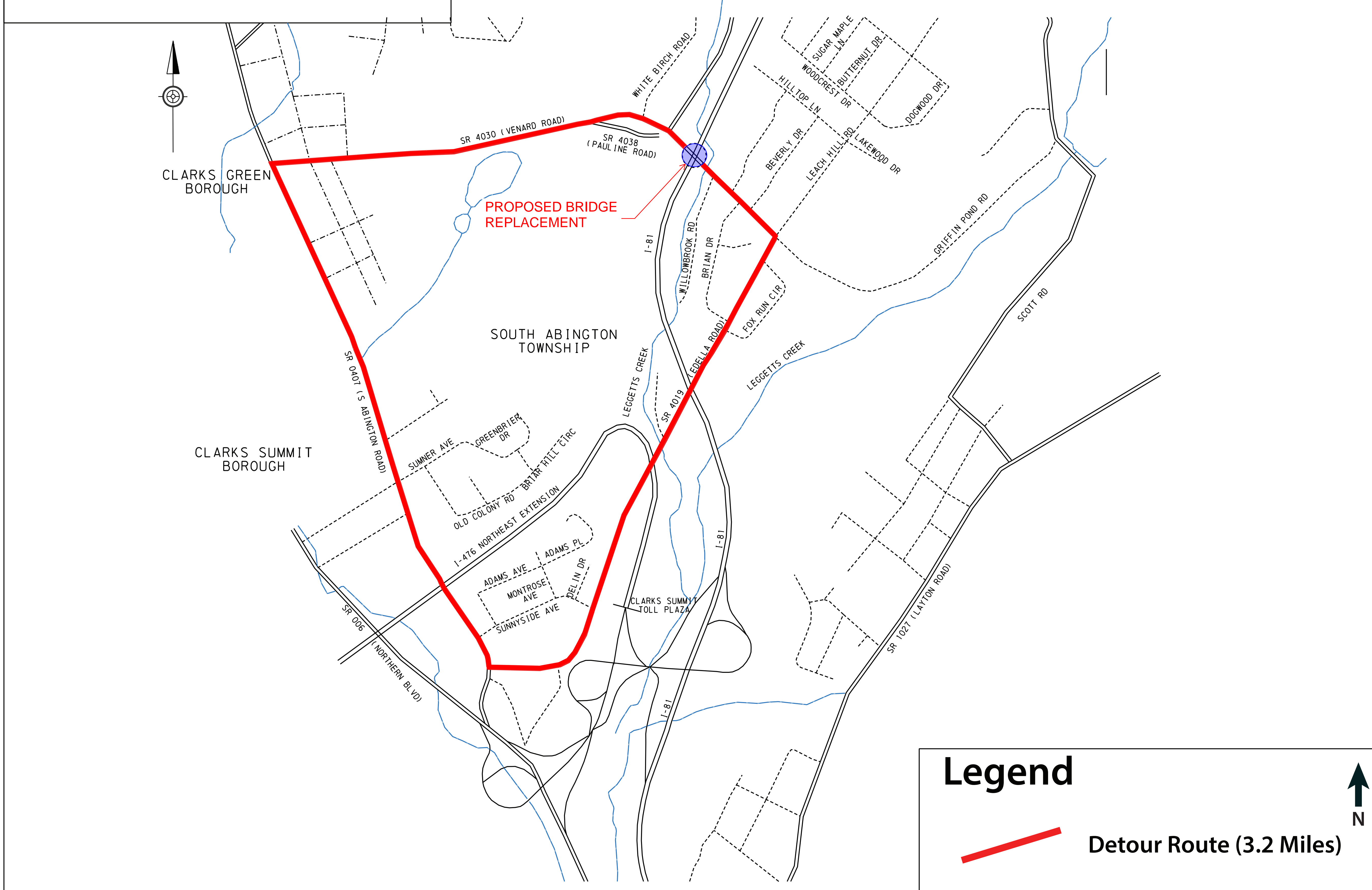




# I-81 Dual Structures over Edella Road (SR 4019)

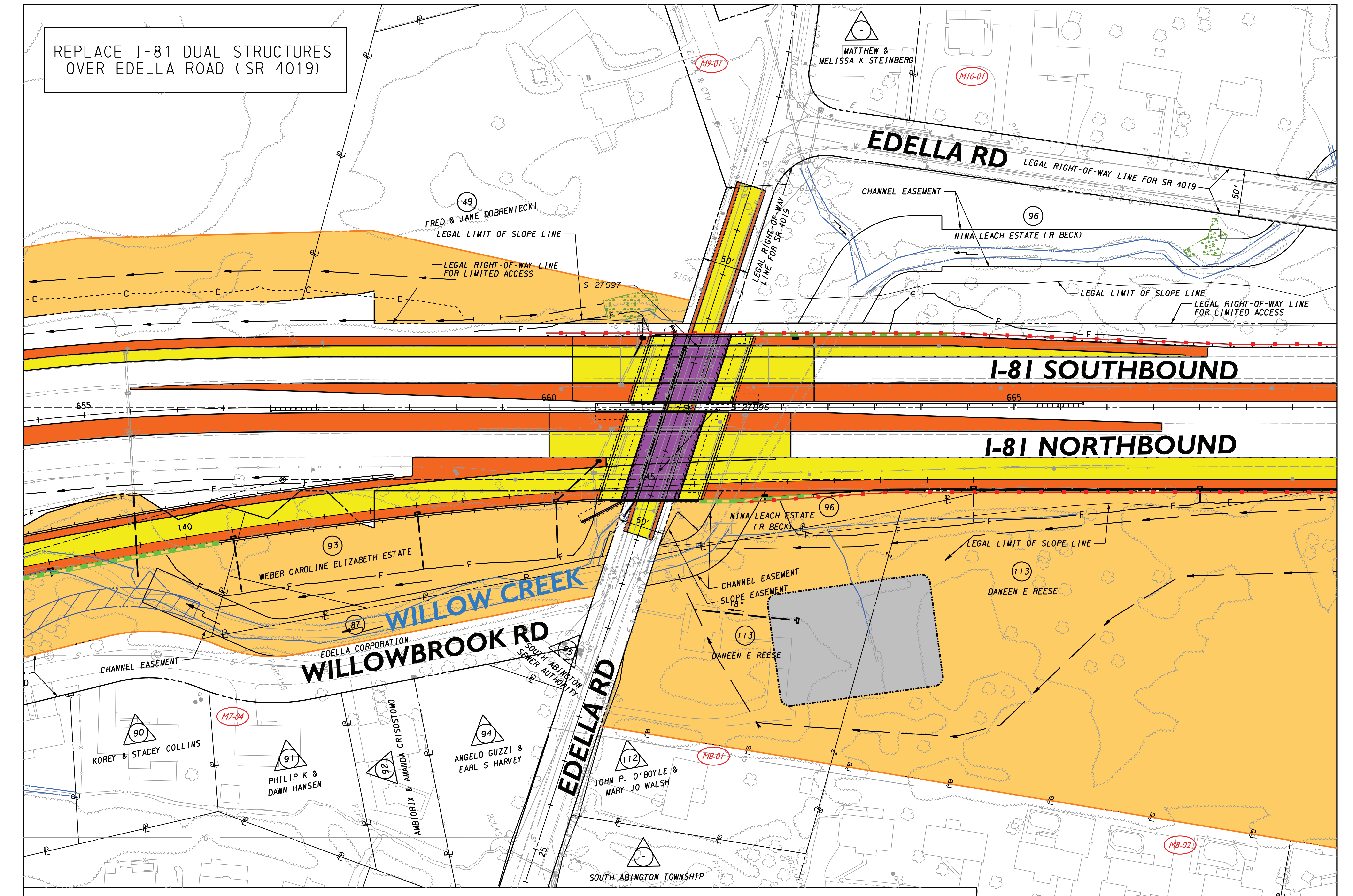
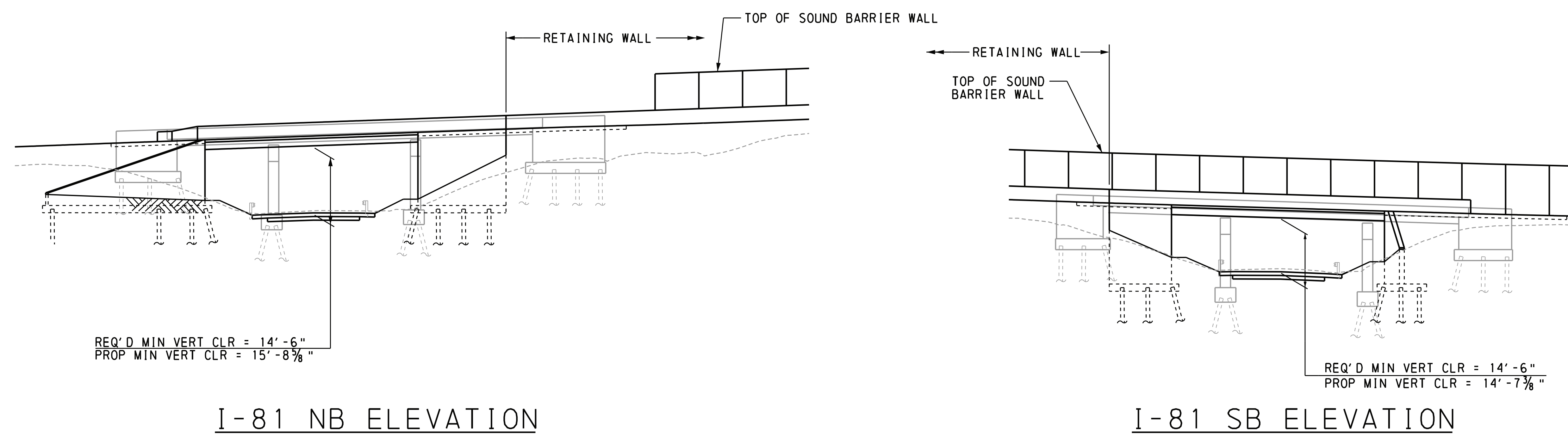
## Detour Map Fall 2029 - Summer 2030



**Legend**

Detour Route (3.2 Miles)

↑  
N



**LEGEND**

PROPOSED ROADWAY	PROPOSED CUT LINE
PROPOSED SHOULDER	PROPOSED FILL LINE
PROPOSED STRUCTURE	STORMWATER MANAGEMENT BASIN (SWM)
REQUIRED RIGHT-OF-WAY ACQUISITION	EXISTING WATERWAY
PROPOSED EASEMENT	PROPOSED DRAINAGE SWALE
TEMPORARY CONSTRUCTION EASEMENT	EXISTING WETLAND
PROPOSED STREAM RELOCATION	PARCEL - (AFFECTED)
LEGAL RIGHT-OF-WAY LINE	PARCEL - (NOT AFFECTED)
REQUIRED RIGHT-OF-WAY LINE	NOISE MONITORING SITE
PROPOSED RETAINING WALL	
PROPOSED SOUND BARRIER	

