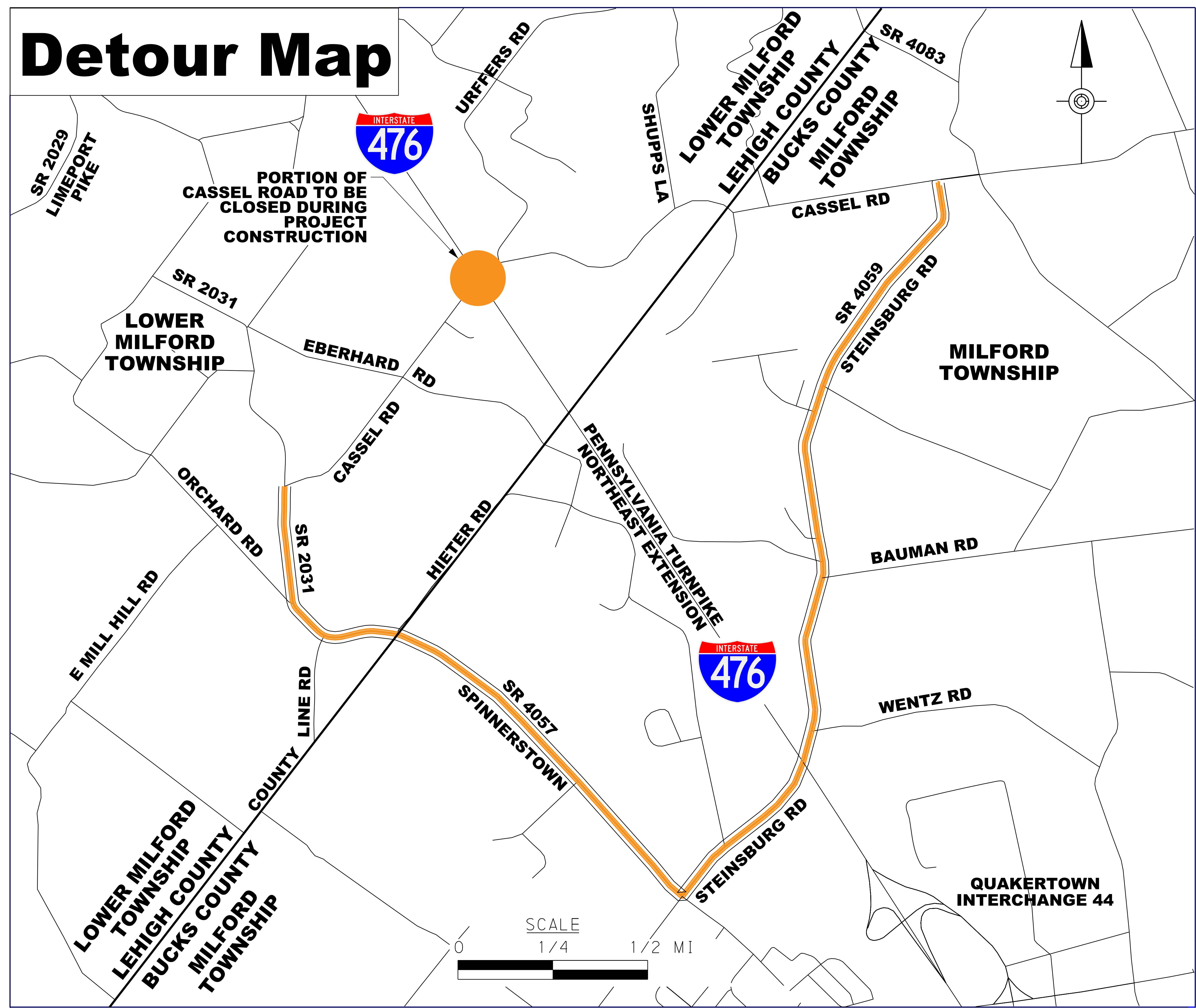
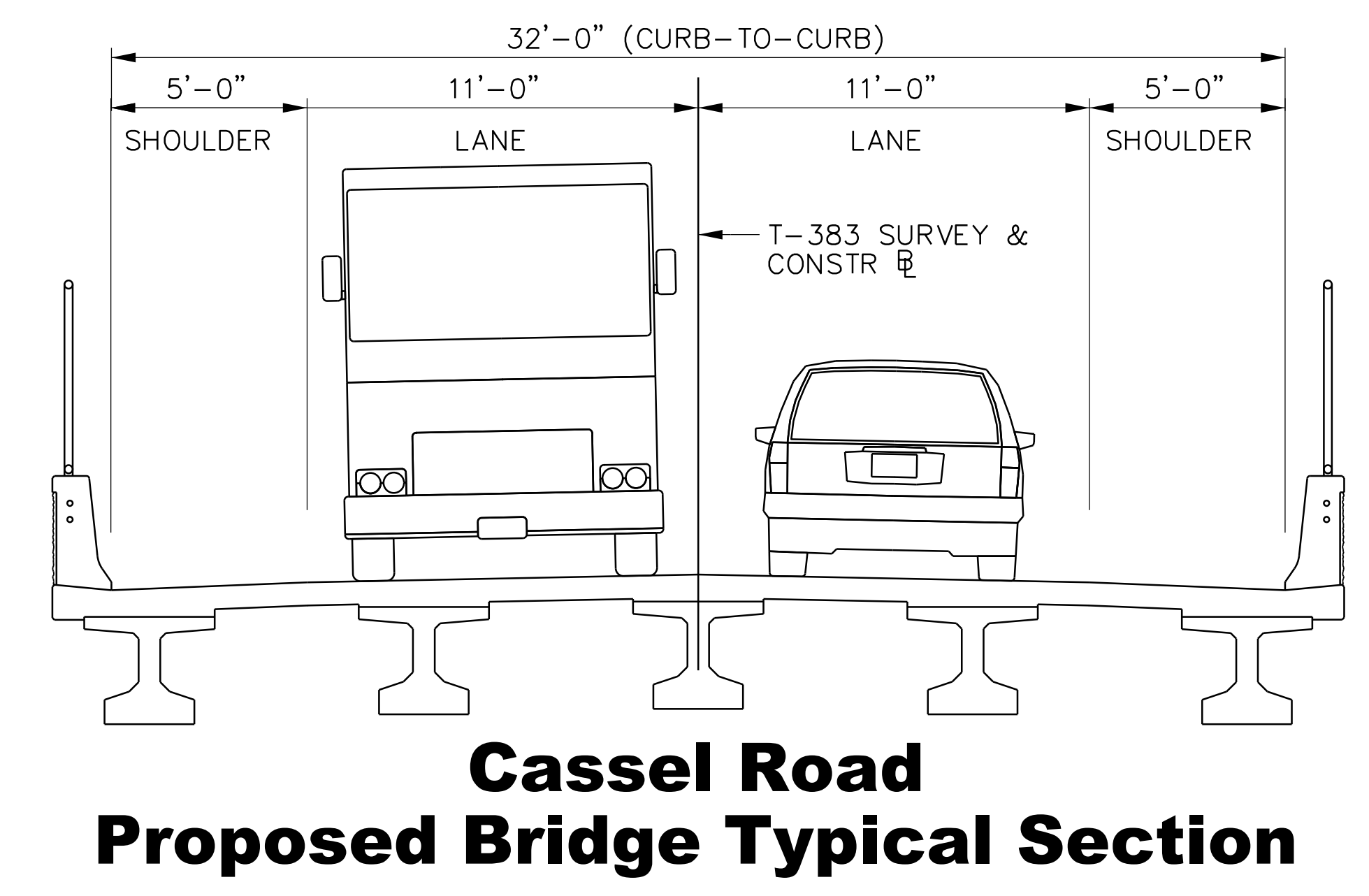
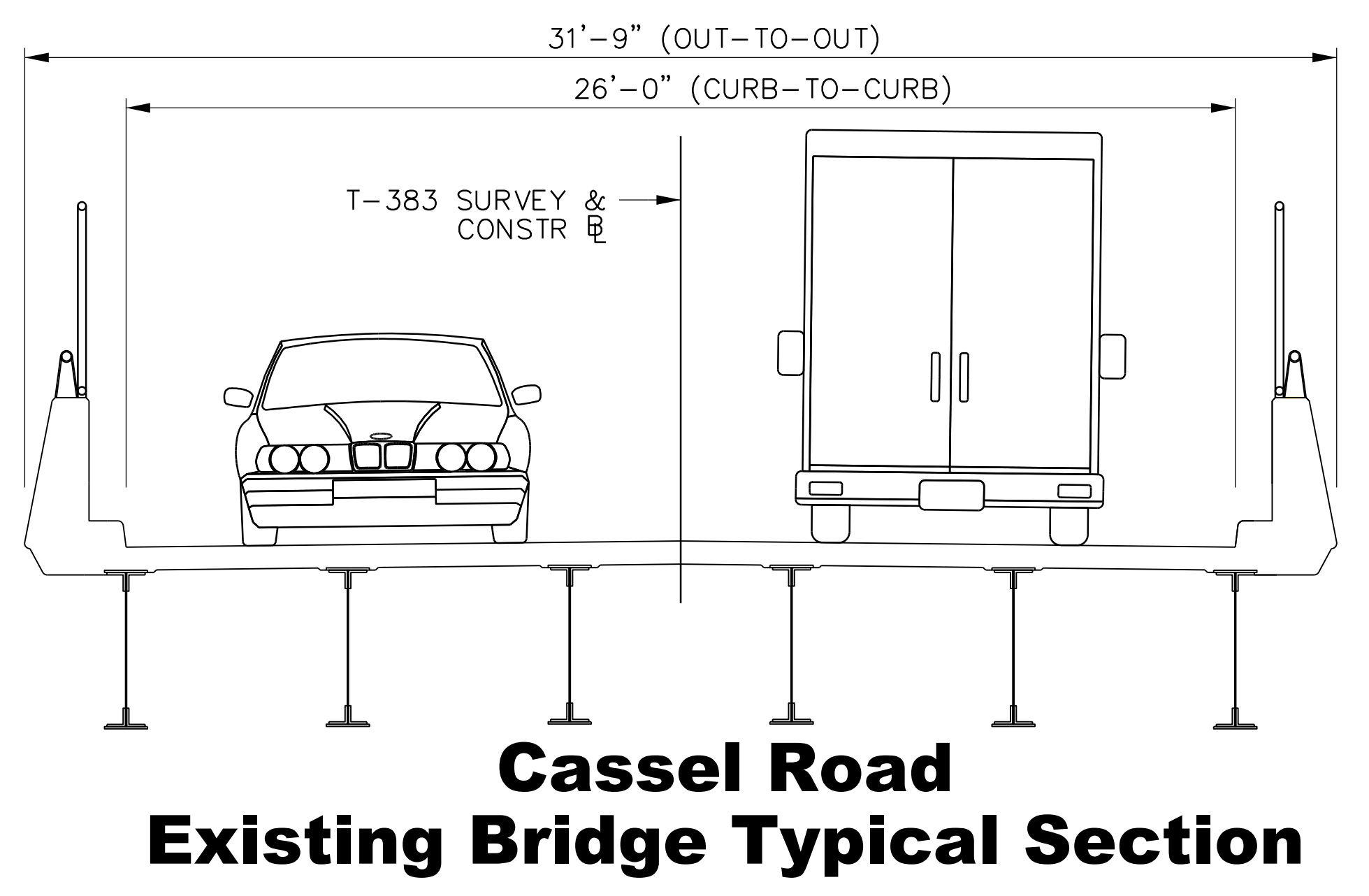


# Cassel Road Bridge (T-383)

## Detour Map



**Legend**  
● Work Area  
 Proposed Detour Route (3.8 Miles)



**Legend**

- PROPOSED ROADWAY
- PROPOSED SHOULDER
- PROPOSED STRUCTURE
- REQUIRED RIGHT-OF-WAY ACQUISITION
- TEMPORARY CONSTRUCTION EASEMENT
- PROPOSED CUT LINE
- PROPOSED FILL LINE
- LEGAL RIGHT-OF-WAY LINE
- 7 PARCEL - (AFFECTED)
- 7 PARCEL - (NOT AFFECTED)
- DRAINAGE SYSTEM

### Anticipated Project Timeline

- ADVANCED UTILITY RELOCATIONS: SEP. 2021
- BEGIN CONSTRUCTION: FEB. 2022
- BEGIN DETOUR: MAR. 2022
- END DETOUR: NOV. 2022
- COMPLETE CONSTRUCTION: NOV. 2022