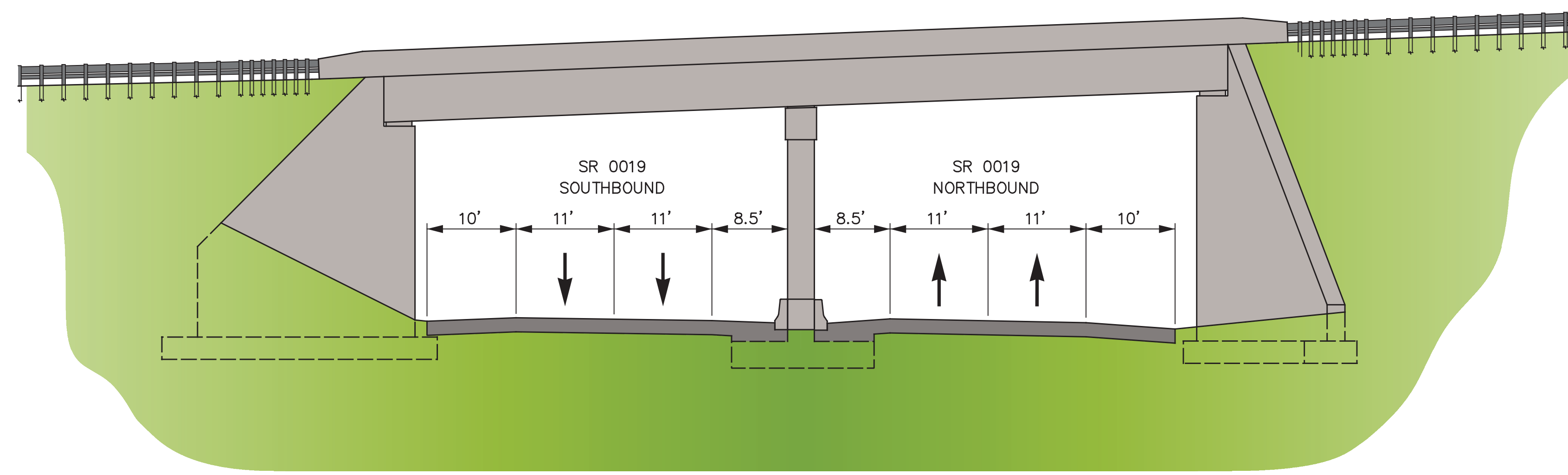
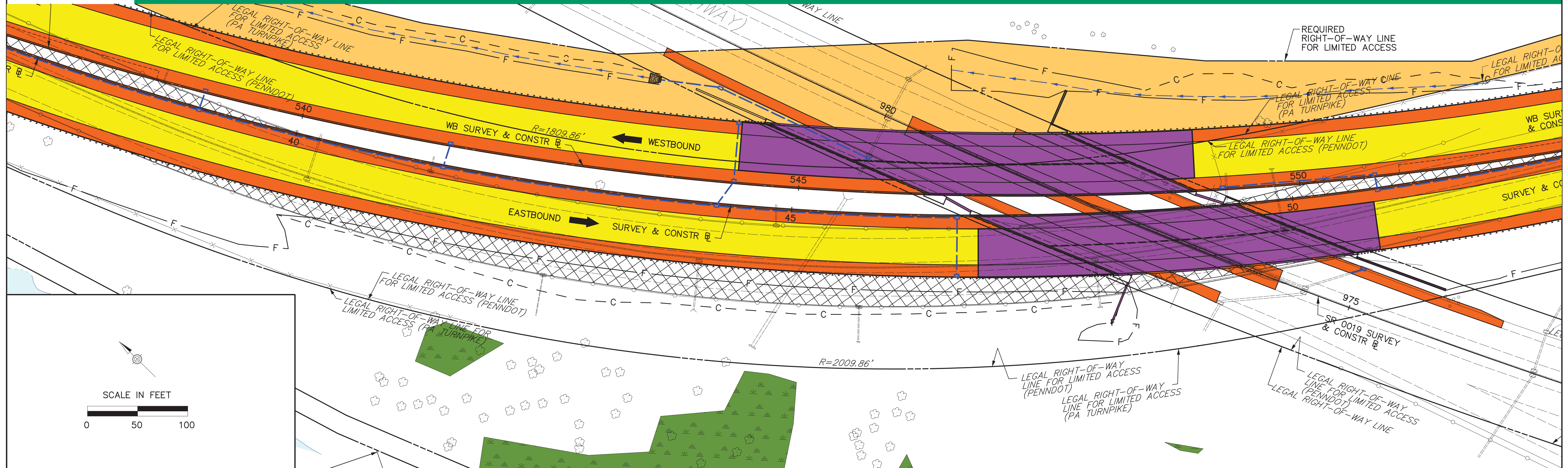


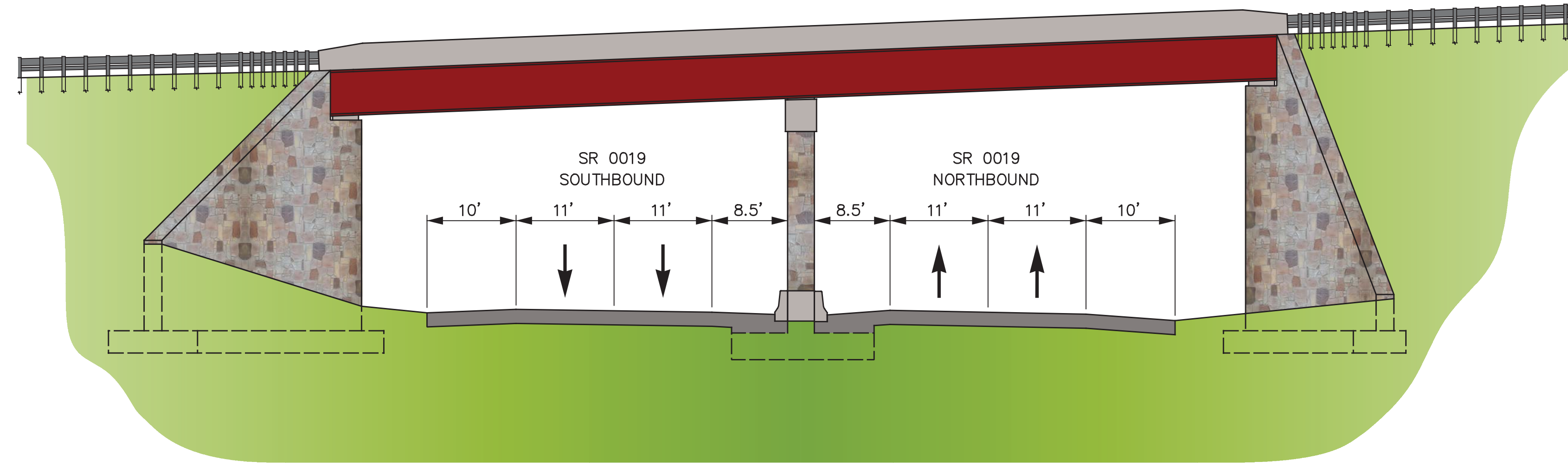


Bridge Over SR 0019 (Perry Highway)

PRELIMINARY



EXISTING ELEVATION VIEW
(LOOKING NORTHBOUND)
SCALE IN FEET
0 10 20



PROPOSED ELEVATION VIEW
(LOOKING NORTHBOUND)
SCALE IN FEET
0 10 20

11/14/2016
\\pittsburgh-fs1\N60\06726\exhibits\2016-11-16 (Public Plans Display)\exhibits\PTC_28-31_Pub\Meeting_2016-WB-402_Board_1.dgn