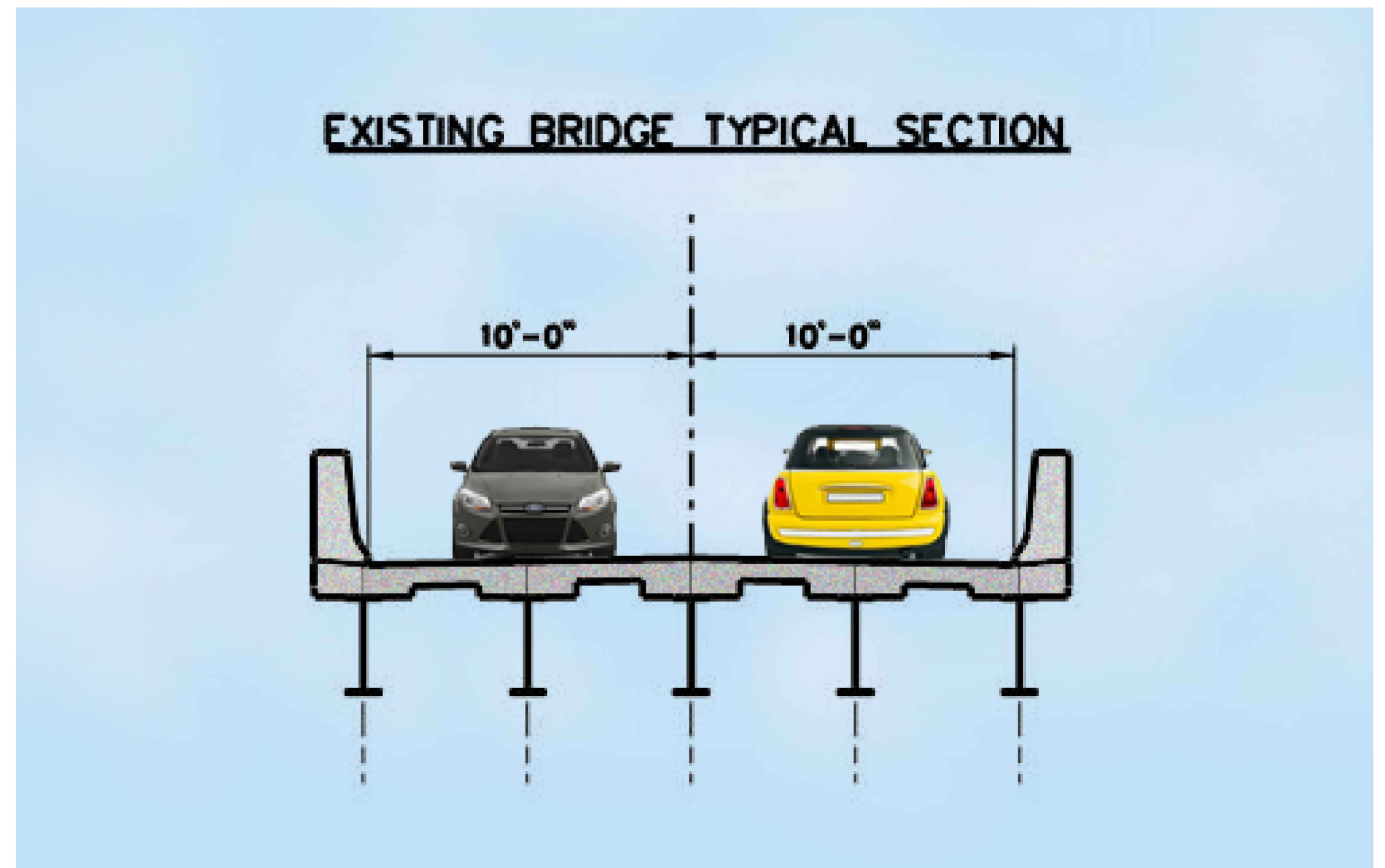
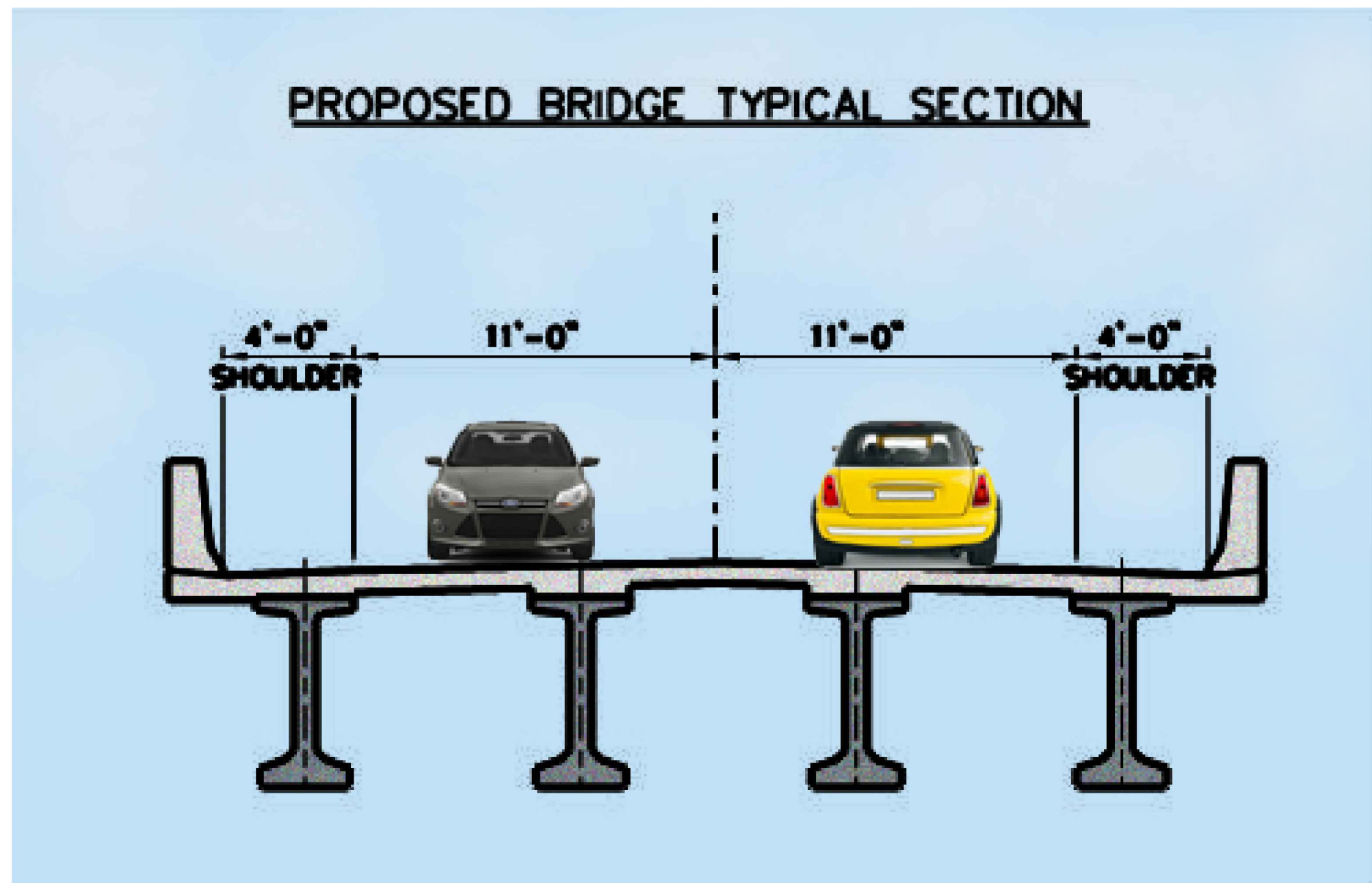
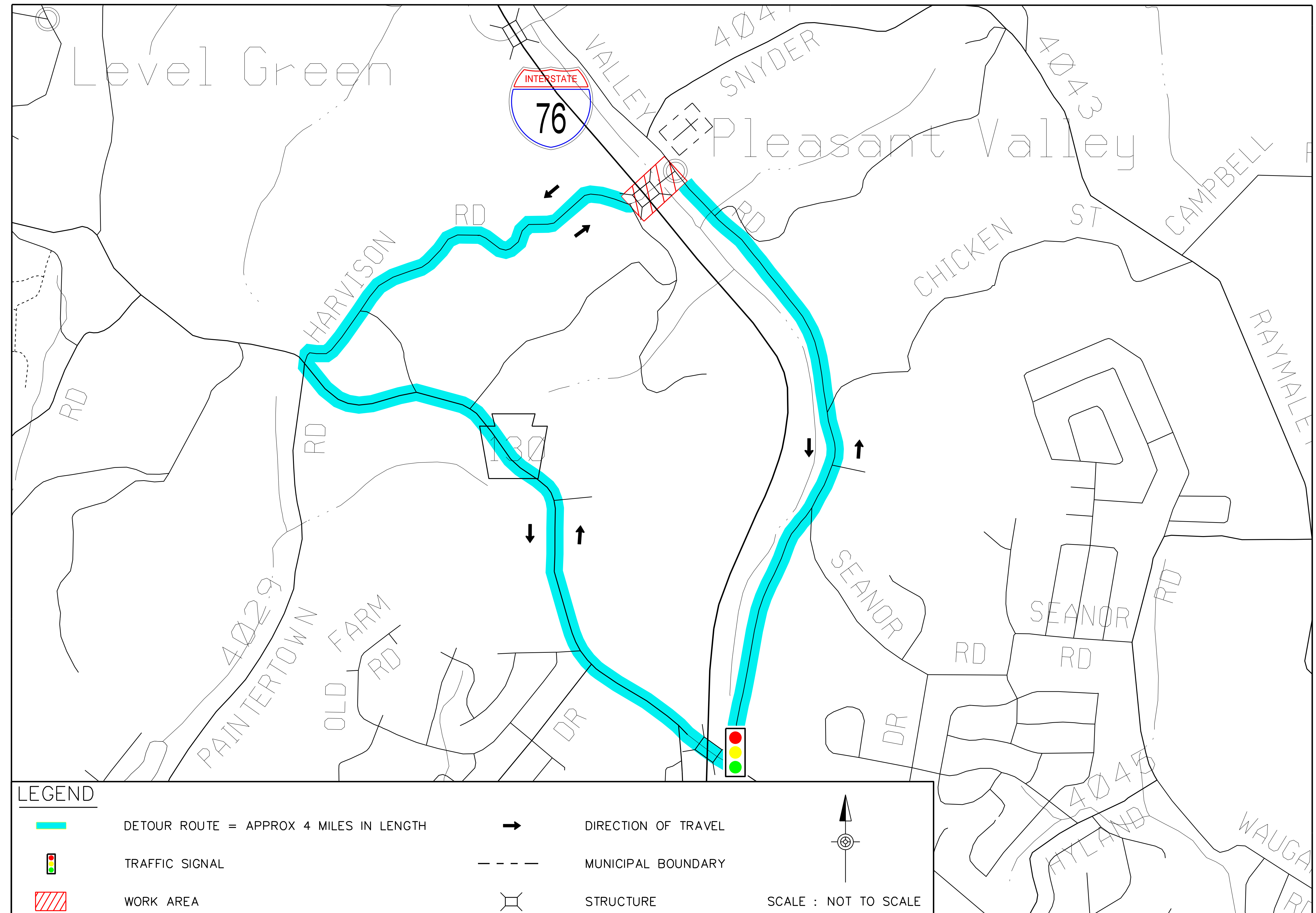




T-869 HARVISON ROAD

DETOUR MAP - 4 MILE DETOUR ROUTE



OWNER NAMES

- 95 — DAVID J. HOBAUGH, A SINGLE PERSON
- 96 — SCOTT D. SANNER, A SINGLE MAN
- 97 — JENNIFER L. BELL

LEGEND

- PROPOSED ROADWAY
- PROPOSED SHOULDER
- TRANSITION ROADWAY
- TRANSITION SHOULDER
- PROPOSED STRUCTURE
- REQUIRED RIGHT-OF-WAY
- LEGAL RIGHT-OF-WAY LINE
- REQUIRED RIGHT-OF-WAY LINE
- PROPERTY LINE
- PROPOSED EASEMENT
- TEMPORARY CONSTRUCTION EASEMENT
- PROPOSED CUT LINE
- PROPOSED FILL LINE
- PARCEL (NOT AFFECTED)
- PARCEL (AFFECTED)
- EXISTING RIGHT-WAY-FENCE
- EXISTING DRAINAGE
- PROPOSED DRAINAGE
- PROPOSED DITCH
- EXISTING WETLANDS
- EXISTING WATERWAY
- STORMWATER MANAGEMENT BASIN
- PROPOSED TRAIL
- ELIMINATION OF PARKING AREA, TYPE B
- GUIDE RAIL
- RETAINING WALL
- SOUND BARRIER
- DIRECTION OF TRAVEL

PRELIMINARY NOVEMBER 12, 2015

BOARD #14

- 98 — DAVID J. HOBAUGH, A SINGLE PERSON
- 99 — CARL AND BARBARA A. LEGNINE

