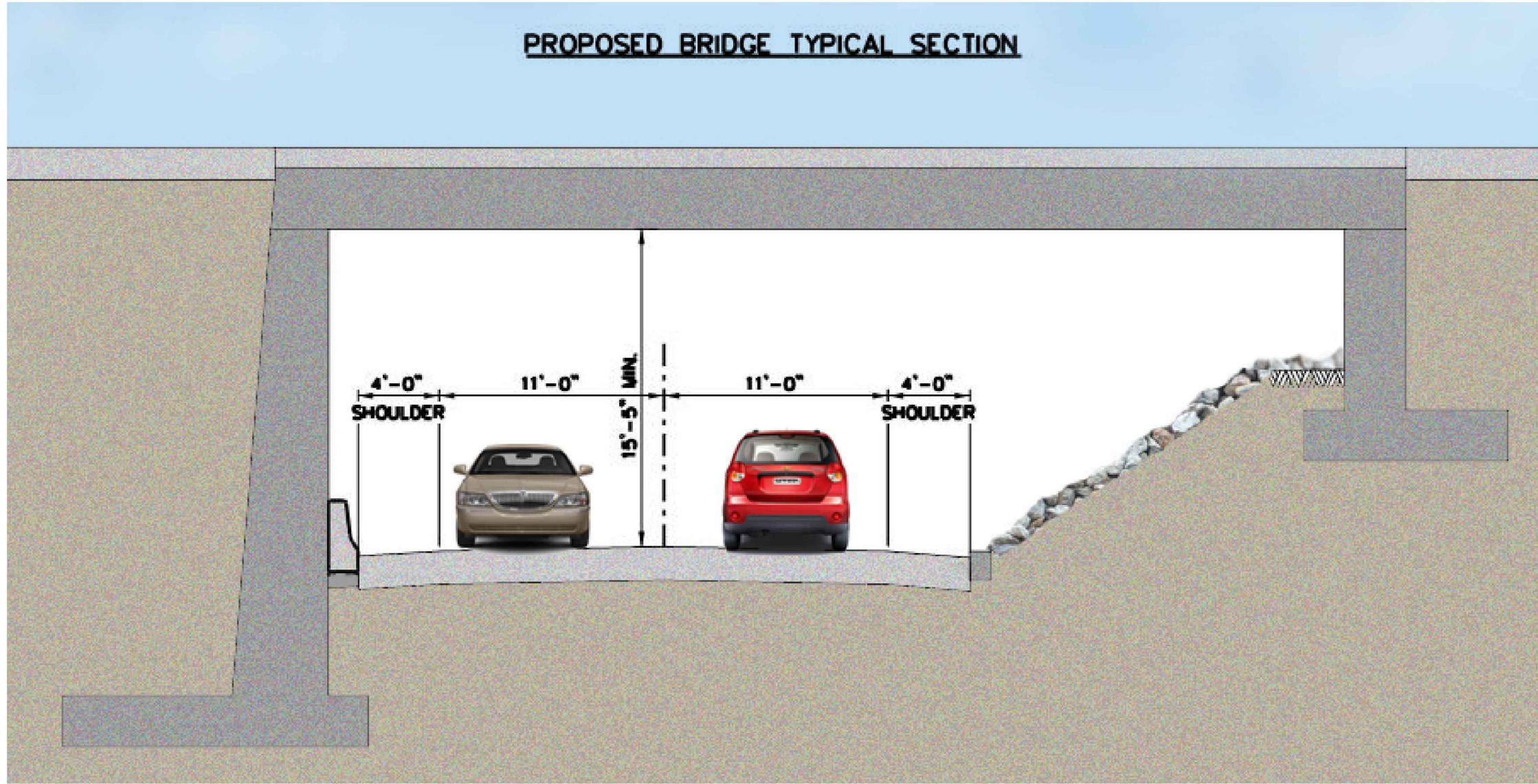
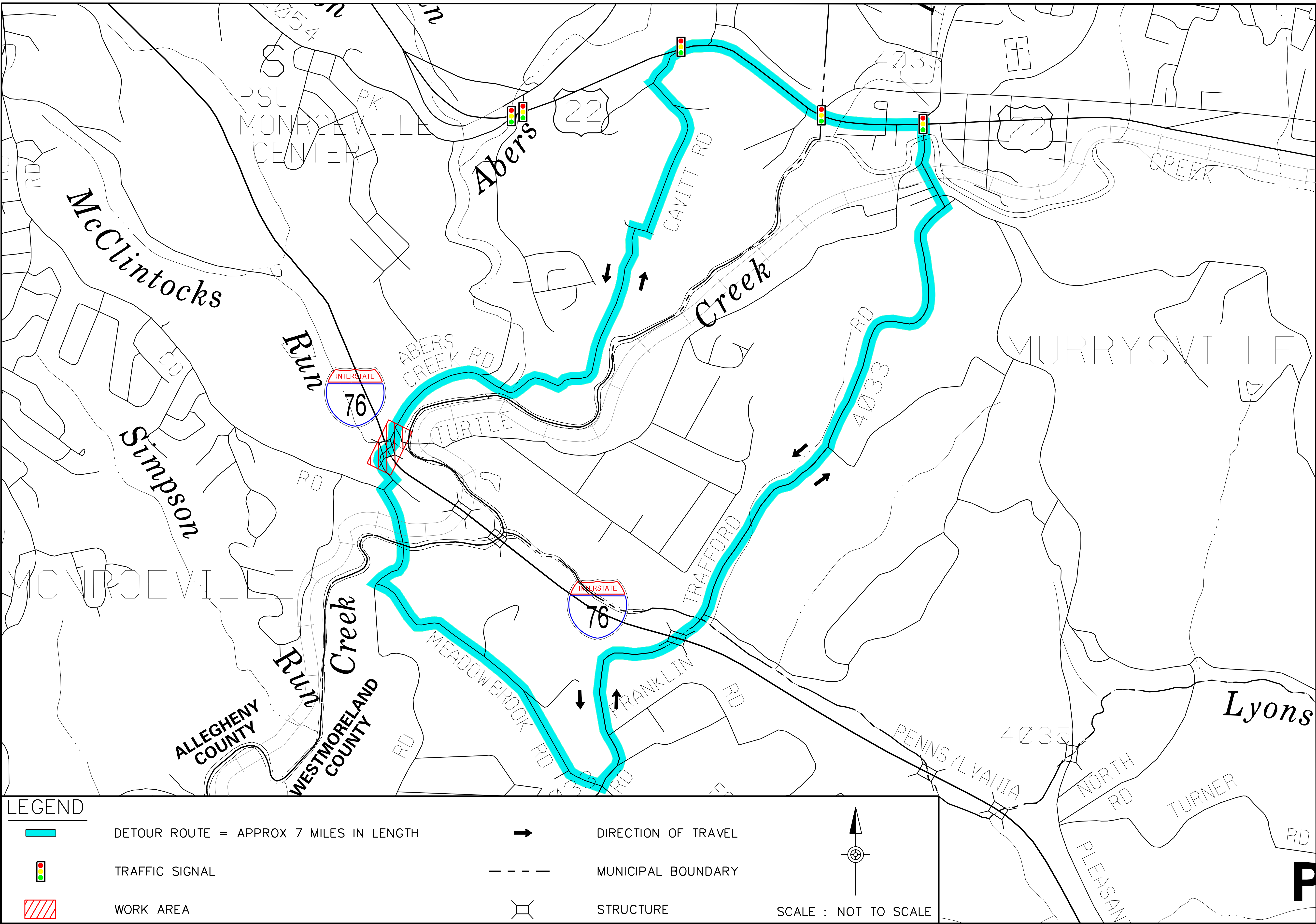


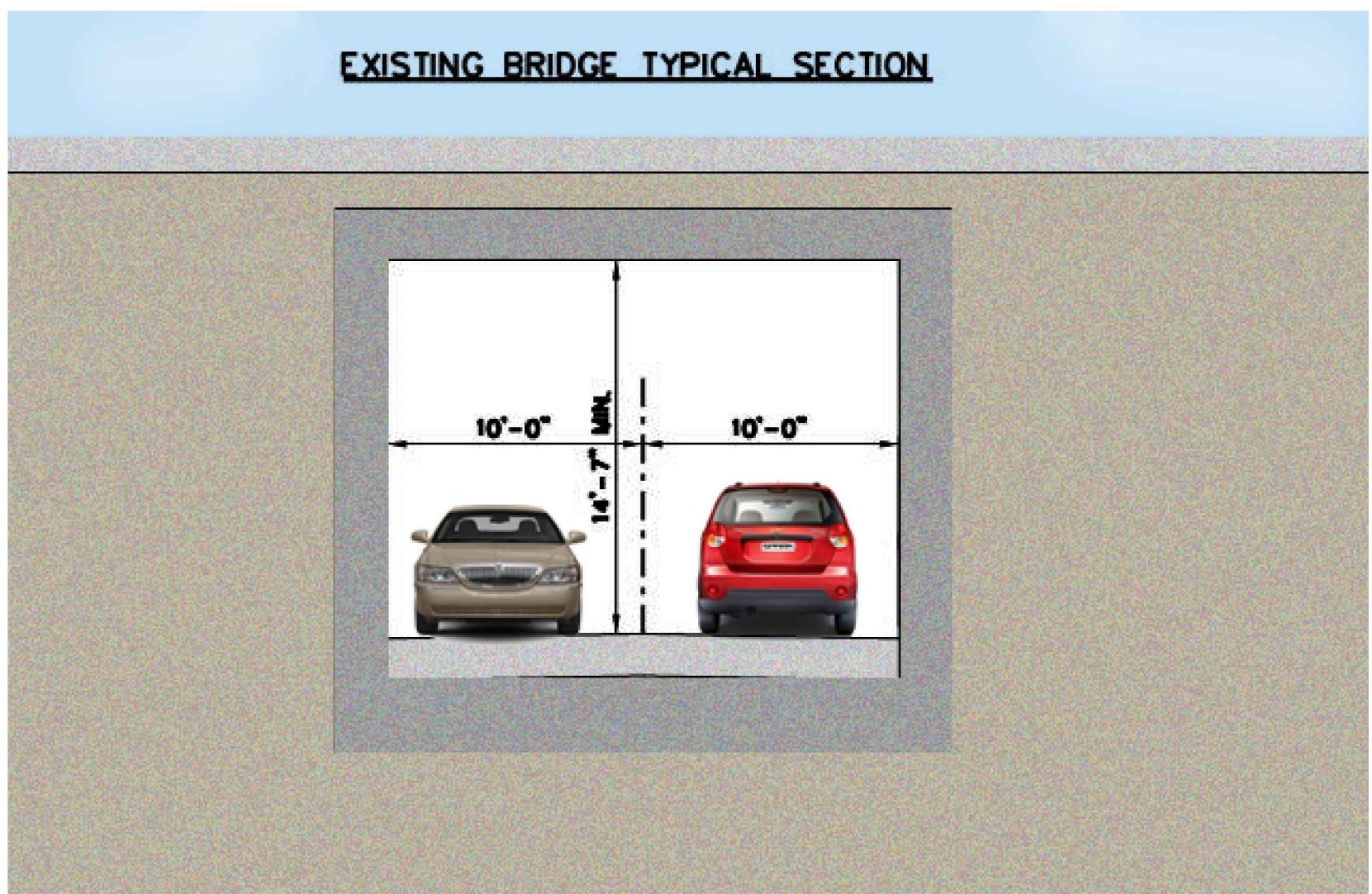


T-423 ABERS CREEK ROAD

DETOUR MAP - 7 MILE DETOUR ROUTE



PROPOSED CONDITION



EXISTING CONDITION

- LEGEND
- PROPOSED ROADWAY
 - PROPOSED SHOULDER
 - TRANSITION ROADWAY
 - TRANSITION SHOULDER
 - PROPOSED STRUCTURE
 - REQUIRED RIGHT-OF-WAY
 - LEGAL RIGHT-OF-WAY LINE
 - REQUIRED RIGHT-OF-WAY LINE
 - PROPERTY LINE
 - PROPOSED EASEMENT
 - TEMPORARY CONSTRUCTION EASEMENT
 - PROPOSED CUT LINE
 - PROPOSED FILL LINE
 - PARCEL (NOT AFFECTED)
 - PARCEL (AFFECTED)
 - EXISTING RIGHT-WAY-FENCE
 - EXISTING DRAINAGE
 - PROPOSED DRAINAGE
 - PROPOSED DITCH
 - EXISTING WETLANDS
 - EXISTING WATERWAY
 - STORMWATER MANAGEMENT BASIN
 - PROPOSED TRAIL
 - ELIMINATION OF PARKING AREA, TYPE B
 - GUIDE RAIL
 - RETAINING WALL
 - SOUND BARRIER
 - DIRECTION OF TRAVEL

PRELIMINARY NOVEMBER 12, 2015

BOARD #12

