Pennsylvania Turnpike Reconstruction and Widening

Milepost 320 to Milepost 324 Chester County February 2026

PENNA TURNPIKE

LEGEND

- PROPOSED ROADWAY
- PROPOSED SHOULDER
- PROPOSED STRUCTURE
- LEGAL RIGHT-OF-WAY LINE
- EASEMENT
- TEMPORARY CONSTRUCTION EASEMENT
- BASIN ACCESS ROAD
- DIRECTION OF TRAFFIC FLOW
- PROPOSED CUT LINE
- PROPOSED FILL LINE
- PROPOSED RETAINING WALL
- ST17 - PRIOR NOISE MONITORING SITE
- PROPOSED SOUND BARRIER
- WETLAND
- PARCEL (AFFECTED)
- PARCEL (NOT AFFECTED)
- EXISTING WATERWAY
- EXISTING DRAINAGE
- PROPOSED DRAINAGE
- PROPOSED DRAINAGE SWALE
- RIP-RAP STONE PROTECTION
- STORM WATER MANAGEMENT BASIN
- STORM WATER UNDERGROUND VAULT
- WATER QUALITY UNIT
- ALTERNATE OUTLET PROTECTION
- TALL RIGHT-OF-WAY FENCE
- SPLIT RAIL FENCE
- EXISTING BRIDGE
- REMOVED DRAINAGE OUTLETS
- DOMED RISER
- MILL AND OVERLAY

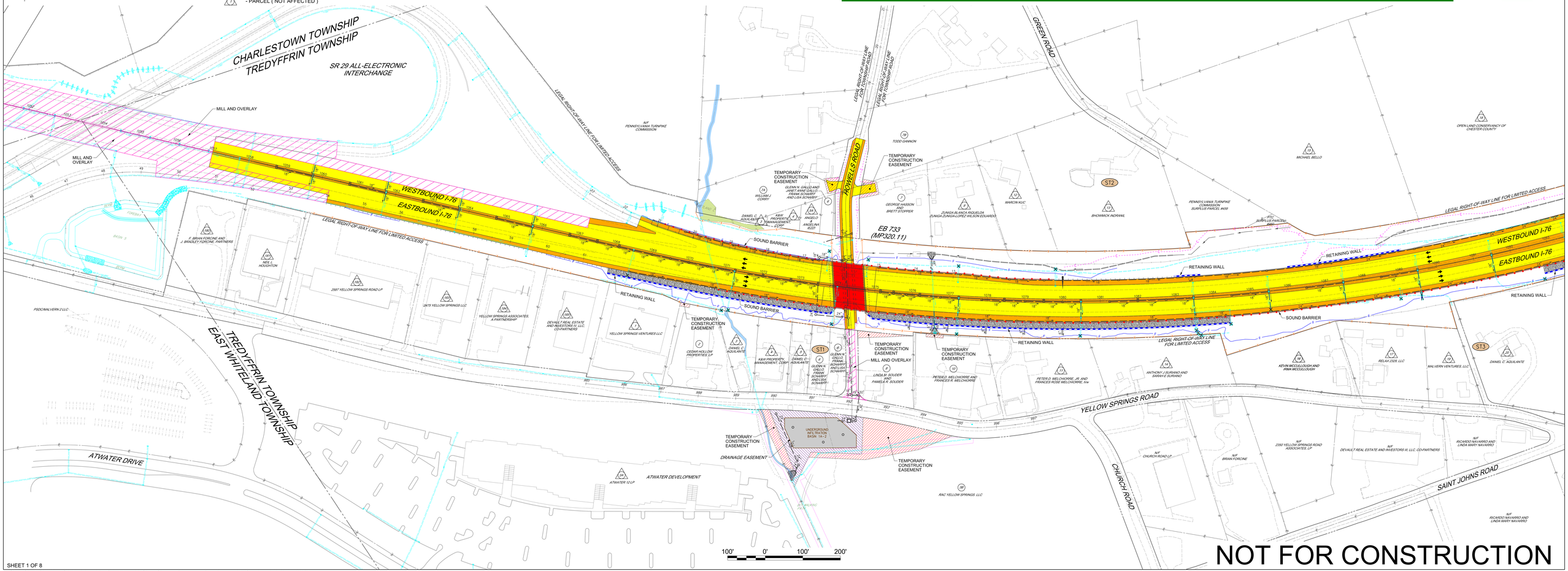

NOT FOR CONSTRUCTION

SHEET 1 OF 8

Pennsylvania Turnpike Reconstruction and Widening

Milepost 320 to Milepost 324 Chester County February 2026

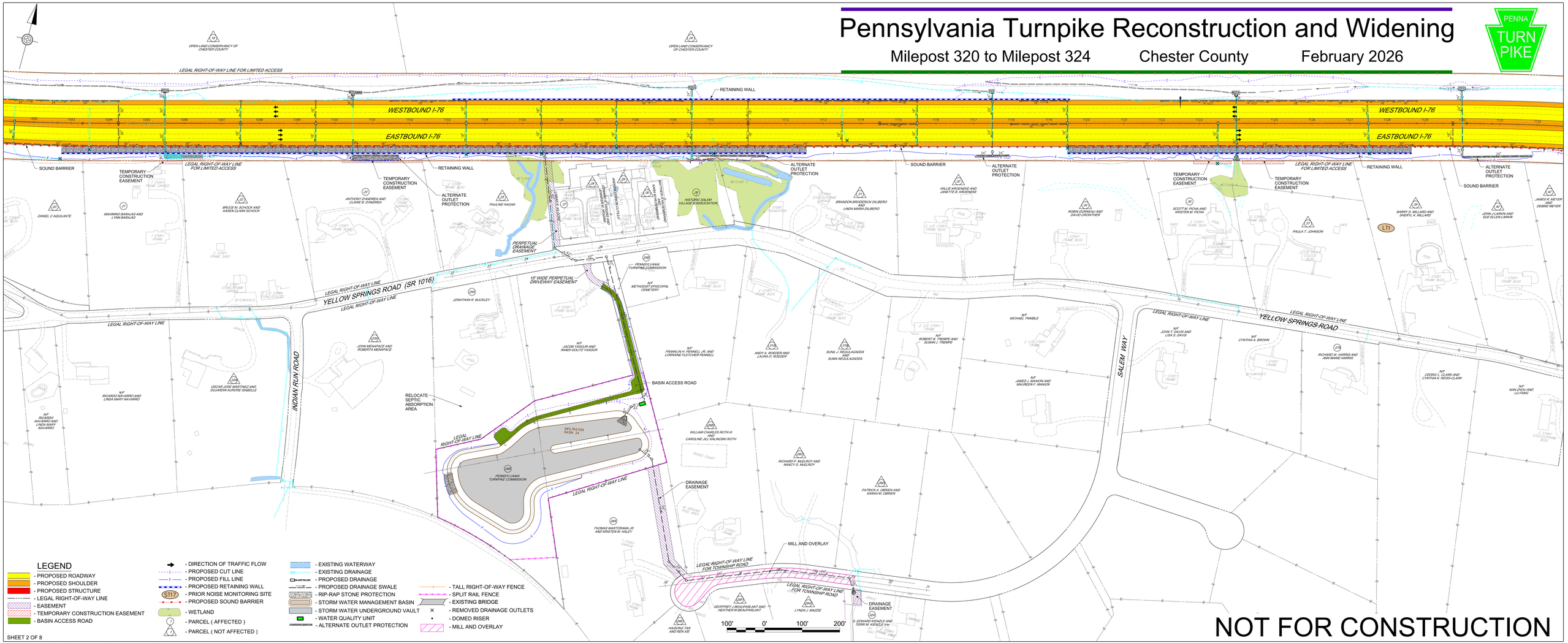

LEGEND

- PROPOSED ROADWAY
- PROPOSED SHOULDER
- PROPOSED STRUCTURE
- LEGAL RIGHT-OF-WAY LINE
- EASEMENT
- TEMPORARY CONSTRUCTION EASEMENT
- BASIN ACCESS ROAD
- DIRECTION OF TRAFFIC FLOW
- PROPOSED CUT LINE
- PROPOSED FILL LINE
- PROPOSED RETAINING WALL
- ST17 PRIOR NOISE MONITORING SITE
- PROPOSED SOUND BARRIER
- WETLAND
- PARCEL (AFFECTED)
- PARCEL (NOT AFFECTED)
- EXISTING WATERWAY
- EXISTING DRAINAGE
- PROPOSED DRAINAGE
- PROPOSED DRAINAGE SWALE
- RIP-RAP STONE PROTECTION
- STORM WATER MANAGEMENT BASIN
- STORM WATER UNDERGROUND VAULT
- WATER QUALITY UNIT
- ALTERNATE OUTLET PROTECTION
- TALL RIGHT-OF-WAY FENCE
- SPLIT RAIL FENCE
- EXISTING BRIDGE
- REMOVED DRAINAGE OUTLETS
- DOMED RISER
- MILL AND OVERLAY

NOT FOR CONSTRUCTION

SHEET 2 OF 8

Pennsylvania Turnpike Reconstruction and Widening

Milepost 320 to Milepost 324 Chester County February 2026

PENNA TURNPIKE

LEGEND

- PROPOSED ROADWAY
- PROPOSED SHOULDER
- PROPOSED STRUCTURE
- LEGAL RIGHT-OF-WAY LINE
- EASEMENT
- TEMPORARY CONSTRUCTION EASEMENT
- BASIN ACCESS ROAD
- DIRECTION OF TRAFFIC FLOW
- PROPOSED CUT LINE
- PROPOSED FILL LINE
- PROPOSED RETAINING WALL
- ST17 - PRIOR NOISE MONITORING SITE
- PROPOSED SOUND BARRIER
- WETLAND
- PARCEL (AFFECTED)
- PARCEL (NOT AFFECTED)
- EXISTING WATERWAY
- EXISTING DRAINAGE
- PROPOSED DRAINAGE
- PROPOSED DRAINAGE SWALE
- RIP-RAP STONE PROTECTION
- STORM WATER MANAGEMENT BASIN
- STORM WATER UNDERGROUND VAULT
- WATER QUALITY UNIT
- ALTERNATE OUTLET PROTECTION
- TALL RIGHT-OF-WAY FENCE
- SPLIT RAIL FENCE
- EXISTING BRIDGE
- REMOVED DRAINAGE OUTLETS
- DOMED RISER
- MILL AND OVERLAY

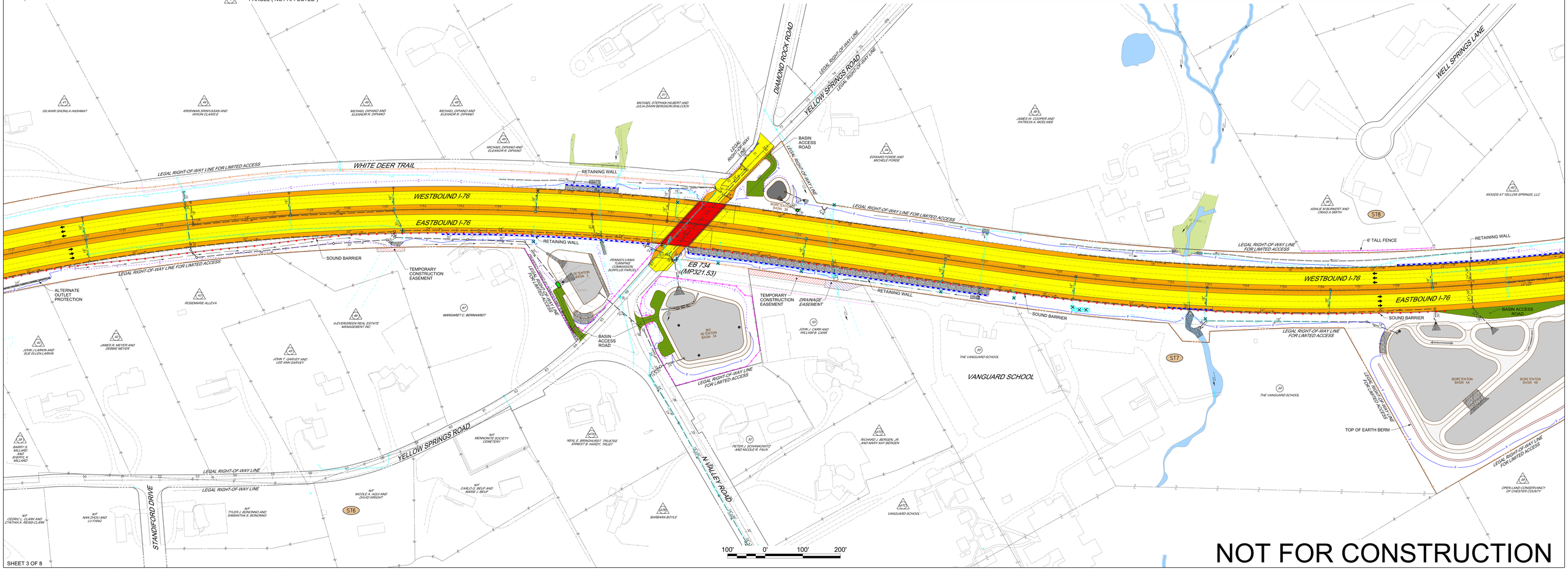

NOT FOR CONSTRUCTION

SHEET 3 OF 8

Pennsylvania Turnpike Reconstruction and Widening

Milepost 320 to Milepost 324 Chester County February 2026

PENNA TURNPIKE

LEGEND

- PROPOSED ROADWAY
- PROPOSED SHOULDER
- PROPOSED STRUCTURE
- LEGAL RIGHT-OF-WAY LINE
- EASEMENT
- TEMPORARY CONSTRUCTION EASEMENT
- BASIN ACCESS ROAD
- DIRECTION OF TRAFFIC FLOW
- PROPOSED CUT LINE
- PROPOSED FILL LINE
- PROPOSED RETAINING WALL
- ST17 - PRIOR NOISE MONITORING SITE
- PROPOSED SOUND BARRIER
- WETLAND
- PARCEL (AFFECTED)
- PARCEL (NOT AFFECTED)
- EXISTING WATERWAY
- EXISTING DRAINAGE
- PROPOSED DRAINAGE
- PROPOSED DRAINAGE SWALE
- RIP-RAP STONE PROTECTION
- STORM WATER MANAGEMENT BASIN
- STORM WATER UNDERGROUND VAULT
- WATER QUALITY UNIT
- ALTERNATE OUTLET PROTECTION
- TALL RIGHT-OF-WAY FENCE
- SPLIT RAIL FENCE
- EXISTING BRIDGE
- REMOVED DRAINAGE OUTLETS
- DOMED RISER
- MILL AND OVERLAY

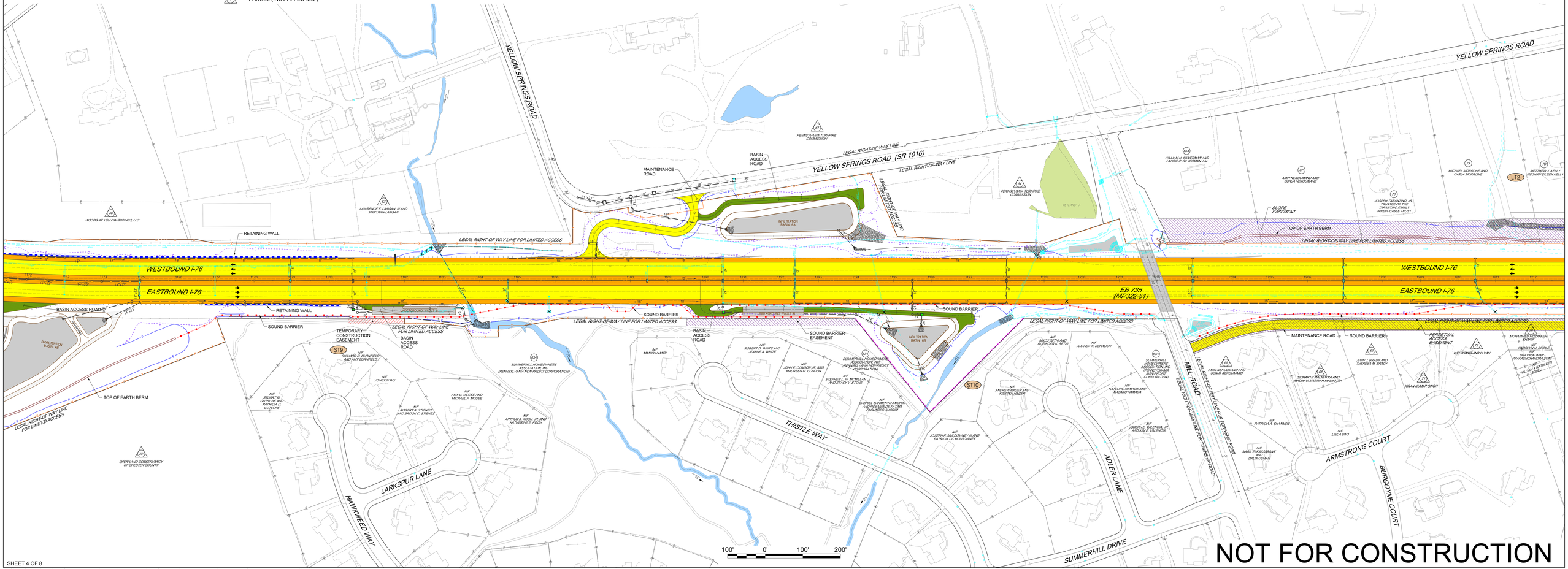

NOT FOR CONSTRUCTION

SHEET 4 OF 8

Pennsylvania Turnpike Reconstruction and Widening

Milepost 320 to Milepost 324 Chester County February 2026

PENNA TURNPIKE

LEGEND

- PROPOSED ROADWAY
- PROPOSED SHOULDER
- PROPOSED STRUCTURE
- LEGAL RIGHT-OF-WAY LINE
- EASEMENT
- TEMPORARY CONSTRUCTION EASEMENT
- BASIN ACCESS ROAD
- DIRECTION OF TRAFFIC FLOW
- PROPOSED CUT LINE
- PROPOSED FILL LINE
- PROPOSED RETAINING WALL
- PRIOR NOISE MONITORING SITE
- PROPOSED SOUND BARRIER
- WETLAND
- PARCEL (AFFECTED)
- PARCEL (NOT AFFECTED)
- EXISTING WATERWAY
- EXISTING DRAINAGE
- PROPOSED DRAINAGE
- PROPOSED DRAINAGE SWALE
- RIP-RAP STONE PROTECTION
- STORM WATER MANAGEMENT BASIN
- STORM WATER UNDERGROUND VAULT
- WATER QUALITY UNIT
- ALTERNATE OUTLET PROTECTION
- TALL RIGHT-OF-WAY FENCE
- SPLIT RAIL FENCE
- EXISTING BRIDGE
- REMOVED DRAINAGE OUTLETS
- DOMED RISER
- MILL AND OVERLAY

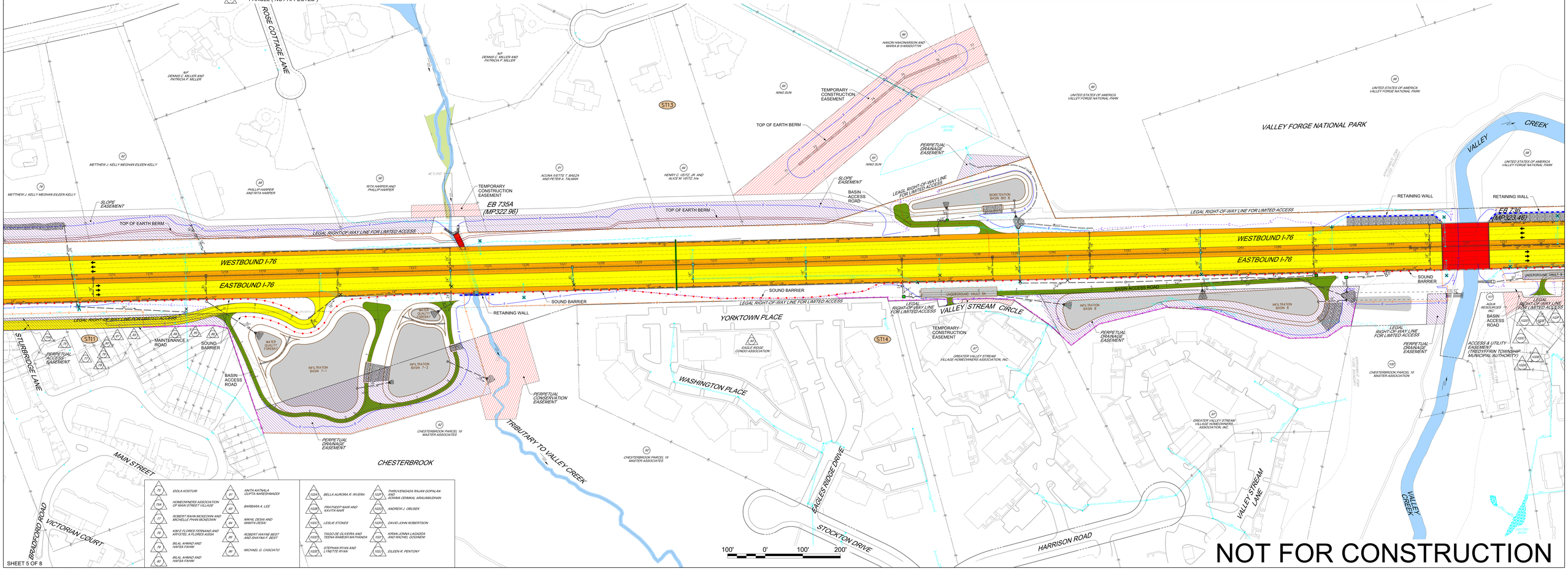

75 IDOLA KOSTURI	81 ANITA KATNALA GUPTA NARESHMADDI
754 HOMEOWNERS ASSOCIATION OF MAIN STREET VILLAGE	83 BARBARA A. LEE
77 ROBERT IRAHN MCKEOWN AND MICHELLE PHAN MCKEOWN	84 NIKHIL DESAI AND MAMTA DESAI
78 KIM E FLORES FERNAND AND KRYSTEL A FLORES ASSIA	85 ROBERT WAYNE BEST AND SHAYNA F. BEST
79 BILAL AHMAD AND HAFSA FAHIM	86 MICHAEL G. CASCIATO
80 BILAL AHMAD AND HAFSA FAHIM	

1023A BELLA AURORA R. RIVERA	1029 THIRUVENGADA RAJAN GOPALAN AND JOHNNA COMMAL ARAUMUDHAN
1023B PRATHEEP NAIR AND KAVITA NAIR	1030 ANDREW J. OBLISEK
1023C LESLIE STOKES	1031 DAVID JOHN ROBERTSON
1023D TIAGO DE OLIVEIRA AND TEENA RAMESH MATHANDA	1032 KIRAN JOHNA LAGADDA AND RACHEL DOUGHERM
1023E STEPHAN RYAN AND LYNETTE RYAN	1033 EILEEN R. PENTONY

SHEET 5 OF 8

NOT FOR CONSTRUCTION

Pennsylvania Turnpike Reconstruction and Widening

Milepost 320 to Milepost 324 Chester County February 2026

PENNA TURNPIKE

LEGEND

- PROPOSED ROADWAY
- PROPOSED SHOULDER
- PROPOSED STRUCTURE
- LEGAL RIGHT-OF-WAY LINE
- EASEMENT
- TEMPORARY CONSTRUCTION EASEMENT
- BASIN ACCESS ROAD
- DIRECTION OF TRAFFIC FLOW
- PROPOSED CUT LINE
- PROPOSED FILL LINE
- PROPOSED RETAINING WALL
- PRIOR NOISE MONITORING SITE
- PROPOSED SOUND BARRIER
- WETLAND
- PARCEL (AFFECTED)
- PARCEL (NOT AFFECTED)
- EXISTING WATERWAY
- EXISTING DRAINAGE
- PROPOSED DRAINAGE
- PROPOSED DRAINAGE SWALE
- RIP-RAP STONE PROTECTION
- STORM WATER MANAGEMENT BASIN
- STORM WATER UNDERGROUND VAULT
- WATER QUALITY UNIT
- ALTERNATE OUTLET PROTECTION
- TALL RIGHT-OF-WAY FENCE
- SPLIT RAIL FENCE
- EXISTING BRIDGE
- REMOVED DRAINAGE OUTLETS
- DOMED RISER
- MILL AND OVERLAY

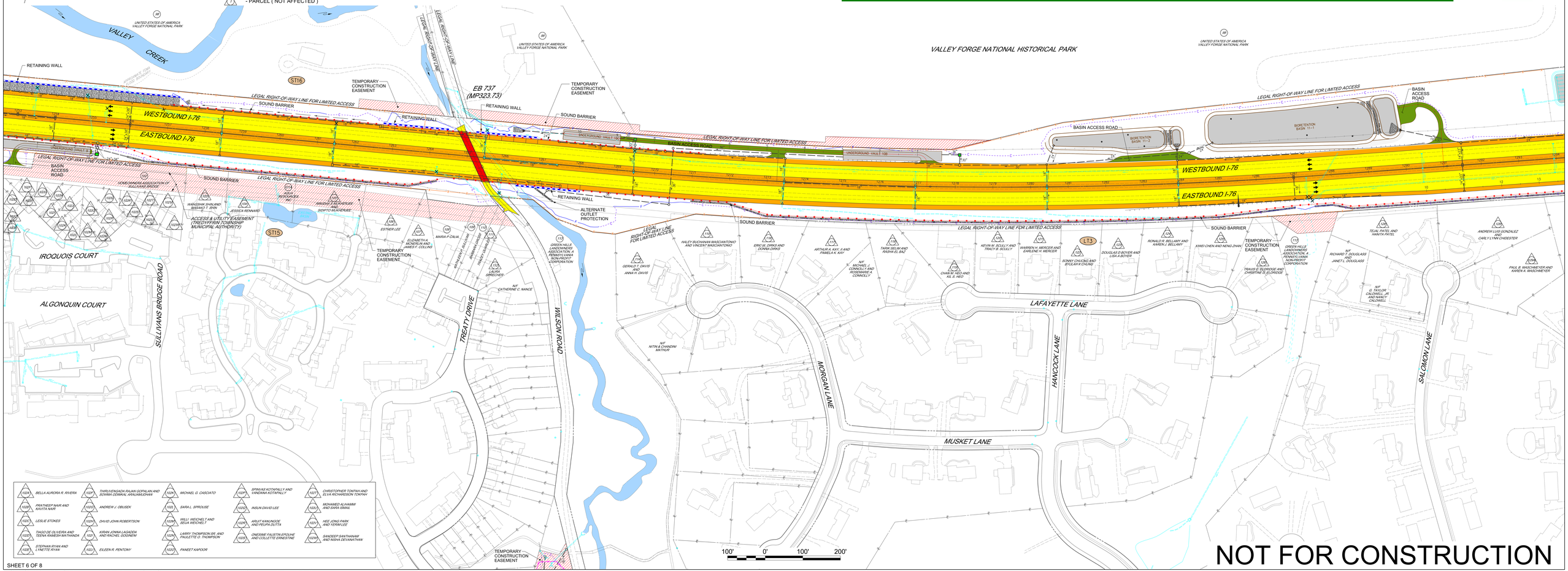

NOT FOR CONSTRUCTION

SHEET 6 OF 8

Pennsylvania Turnpike Reconstruction and Widening

Milepost 320 to Milepost 324 Chester County February 2026

PENNA TURNPIKE

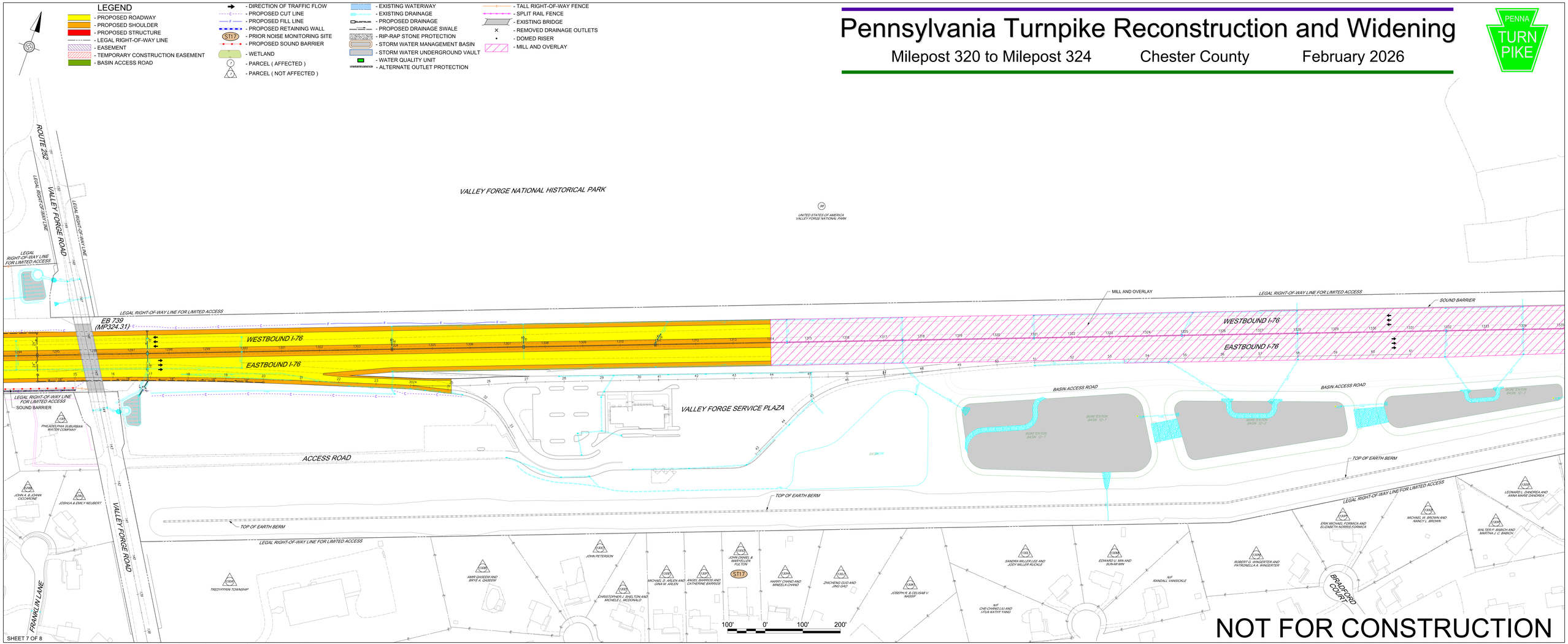

NOT FOR CONSTRUCTION

SHEET 7 OF 8

I:\Projects\M022370\A022270_0001\90_CAD Models and Sheets\04_CT_Transportation\Drawings\Presentation\Open House - Project Plans Updated 2026\open house plan07_MP320 to MP324_2026.dgn
2/3/2026 11:07:54 PM KoseluJ

Pennsylvania Turnpike Reconstruction and Widening

Milepost 320 to Milepost 324 Chester County February 2026

PENNA TURNPIKE

LEGEND

- PROPOSED ROADWAY
- PROPOSED SHOULDER
- PROPOSED STRUCTURE
- LEGAL RIGHT-OF-WAY LINE
- EASEMENT
- TEMPORARY CONSTRUCTION EASEMENT
- BASIN ACCESS ROAD
- DIRECTION OF TRAFFIC FLOW
- PROPOSED CUT LINE
- PROPOSED FILL LINE
- PROPOSED RETAINING WALL
- ST17 - PRIOR NOISE MONITORING SITE
- PROPOSED SOUND BARRIER
- WETLAND
- PARCEL (AFFECTED)
- PARCEL (NOT AFFECTED)
- EXISTING WATERWAY
- EXISTING DRAINAGE
- PROPOSED DRAINAGE
- PROPOSED DRAINAGE SWALE
- RIP-RAP STONE PROTECTION
- STORM WATER MANAGEMENT BASIN
- STORM WATER UNDERGROUND VAULT
- WATER QUALITY UNIT
- ALTERNATE OUTLET PROTECTION
- TALL RIGHT-OF-WAY FENCE
- SPLIT RAIL FENCE
- EXISTING BRIDGE
- REMOVED DRAINAGE OUTLETS
- DOMED RISER
- MILL AND OVERLAY

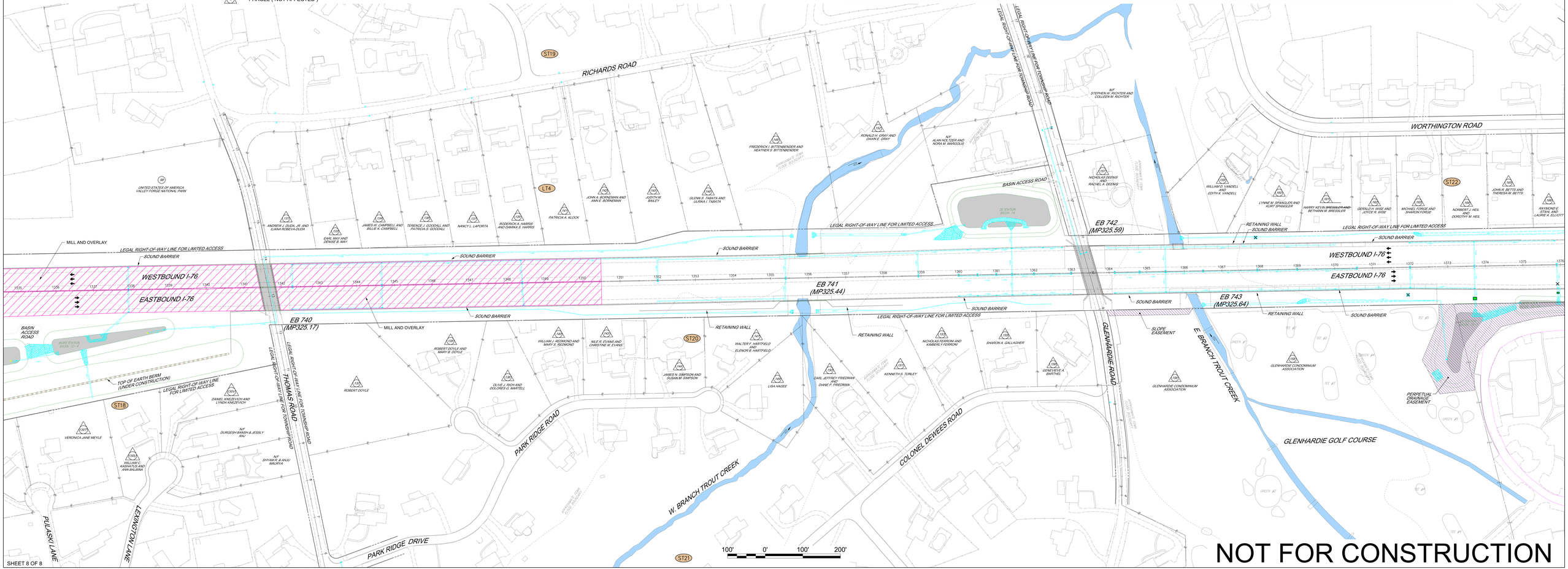

NOT FOR CONSTRUCTION

SHEET 8 OF 8