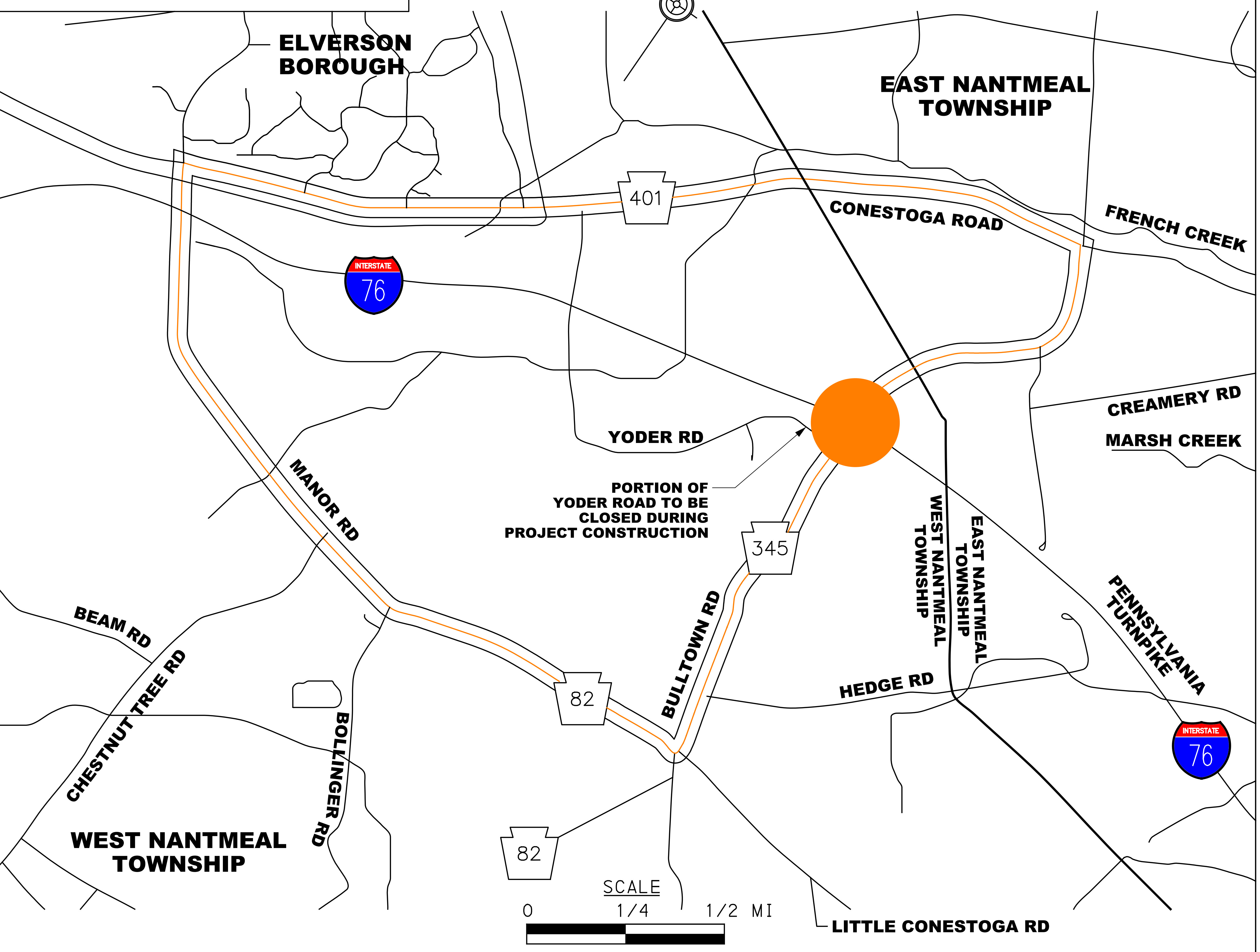


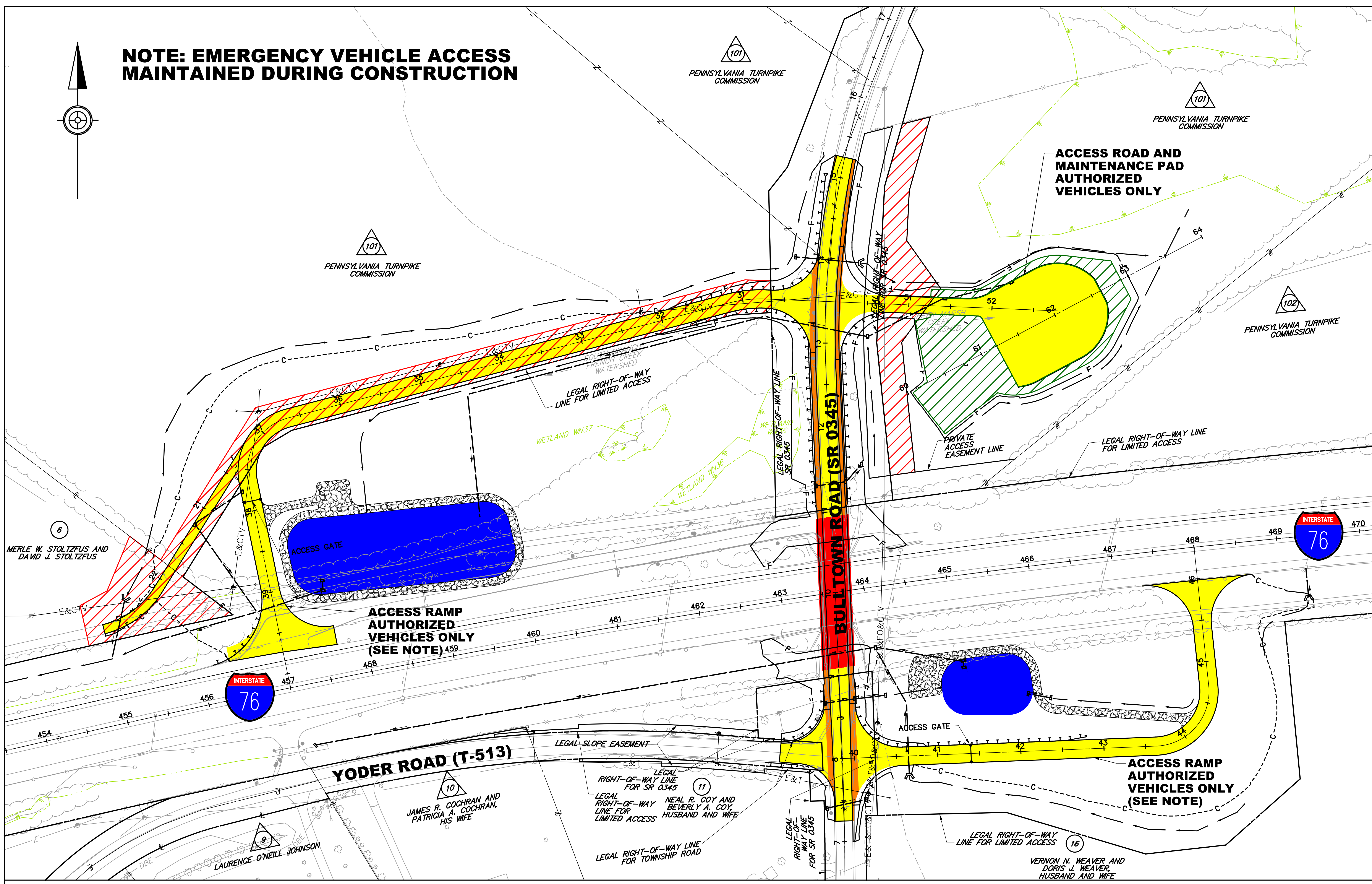
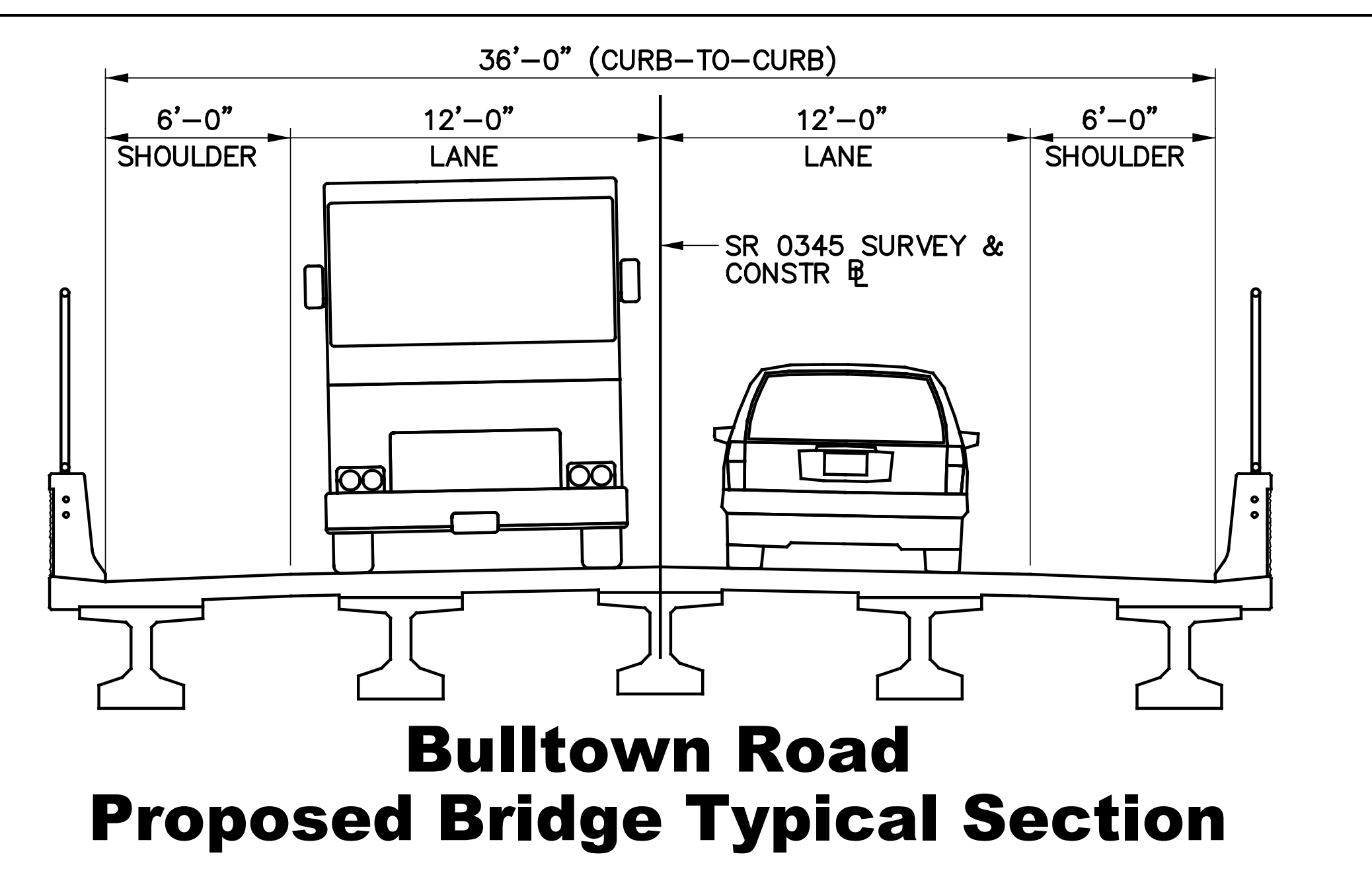
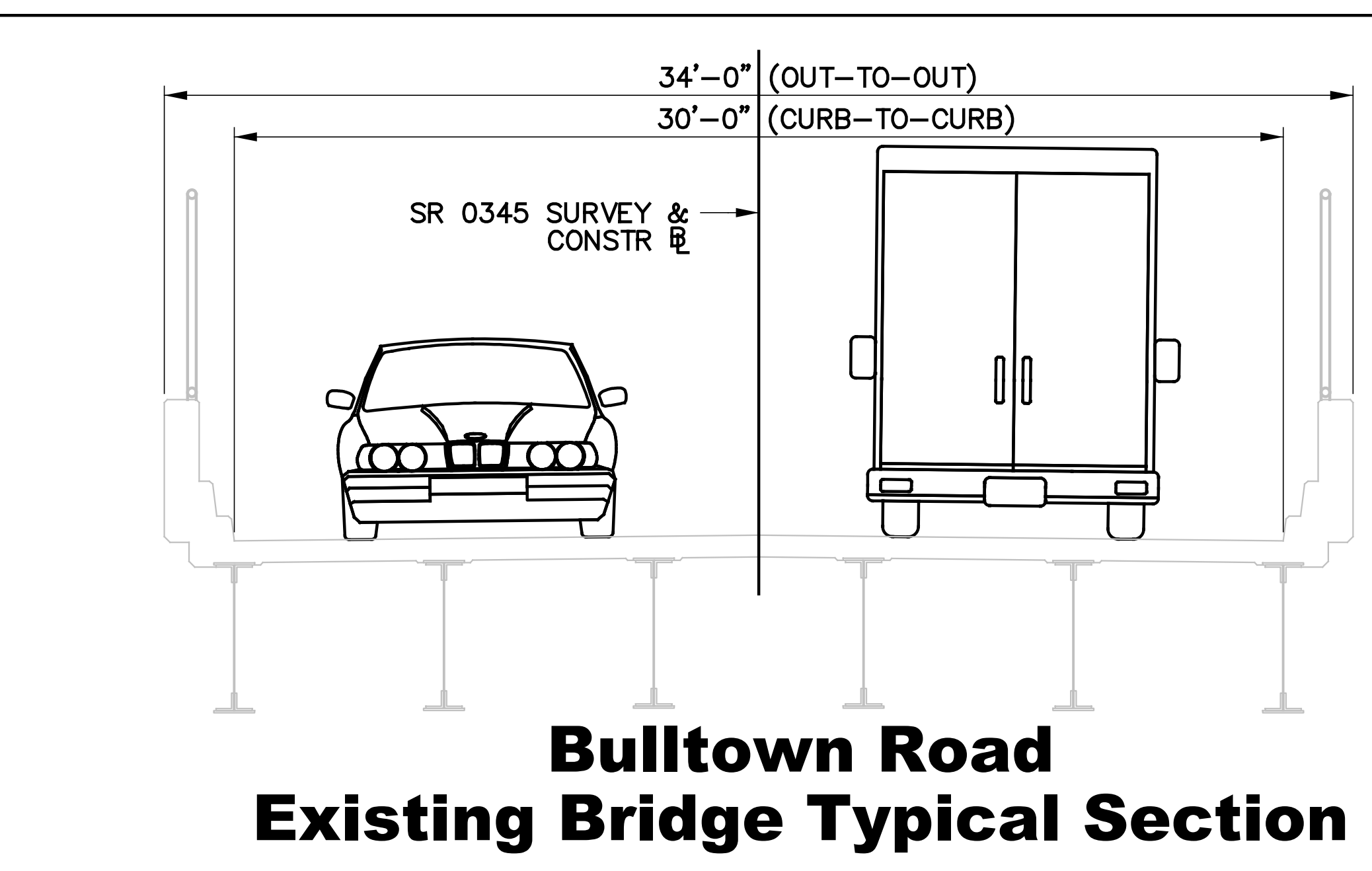
# Bulltown Road Bridge (SR 0345)

## Detour Map



**Legend**

- Work Area
- Proposed Detour Route (4.4 Miles)



**Legend**

- PROPOSED ROADWAY
- PROPOSED SHOULDER
- PROPOSED STRUCTURE
- PROPOSED STORMWATER MANAGEMENT BASIN
- FUTURE IMPERVIOUS AREA
- PROPOSED EASEMENT
- PROPOSED DRAINAGE SWALE
- PROPOSED CUT LINE
- PROPOSED FILL LINE
- WETLAND DELINEATION
- EXISTING WATERWAY
- LEGAL RIGHT-OF-WAY LINE
- PARCEL - (AFFECTED)
- PARCEL - (NOT AFFECTED)
- DRAINAGE SYSTEM

### Anticipated Project Timeline

• ADVANCED UTILITY RELOCATIONS:	JUNE 2021
• BID PROJECT:	JULY 2021
• BEGIN CONSTRUCTION:	SEPT. 2021
• CLOSE BULLTOWN ROAD & PORTION OF YODER ROAD:	SEPT. 2021
• START DETOUR:	SEPT. 2021
• END DETOUR:	OCT. 2022
• COMPLETE CONSTRUCTION:	OCT. 2022
• REOPEN BULLTOWN ROAD & PORTION OF YODER ROAD:	OCT. 2022