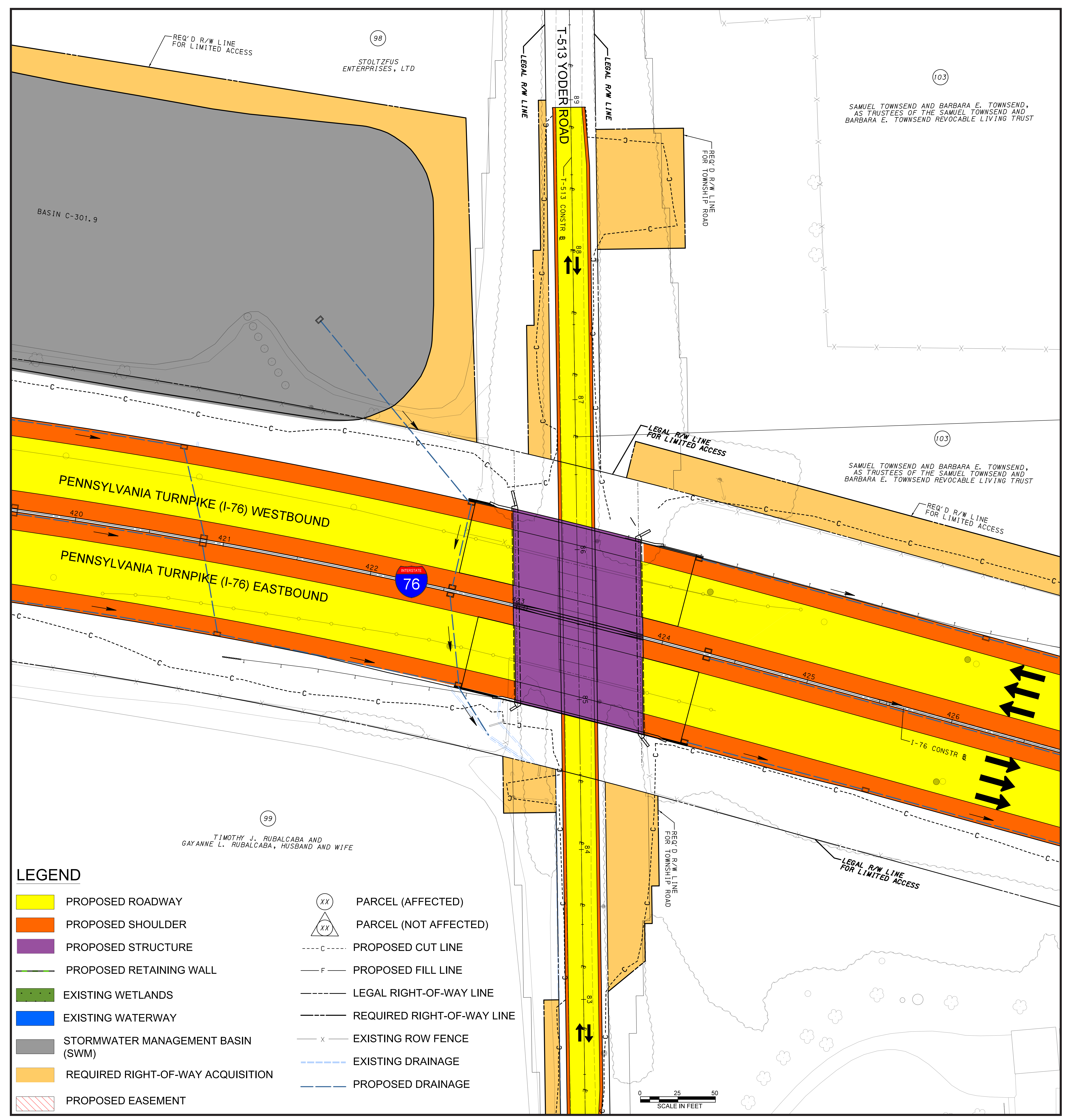
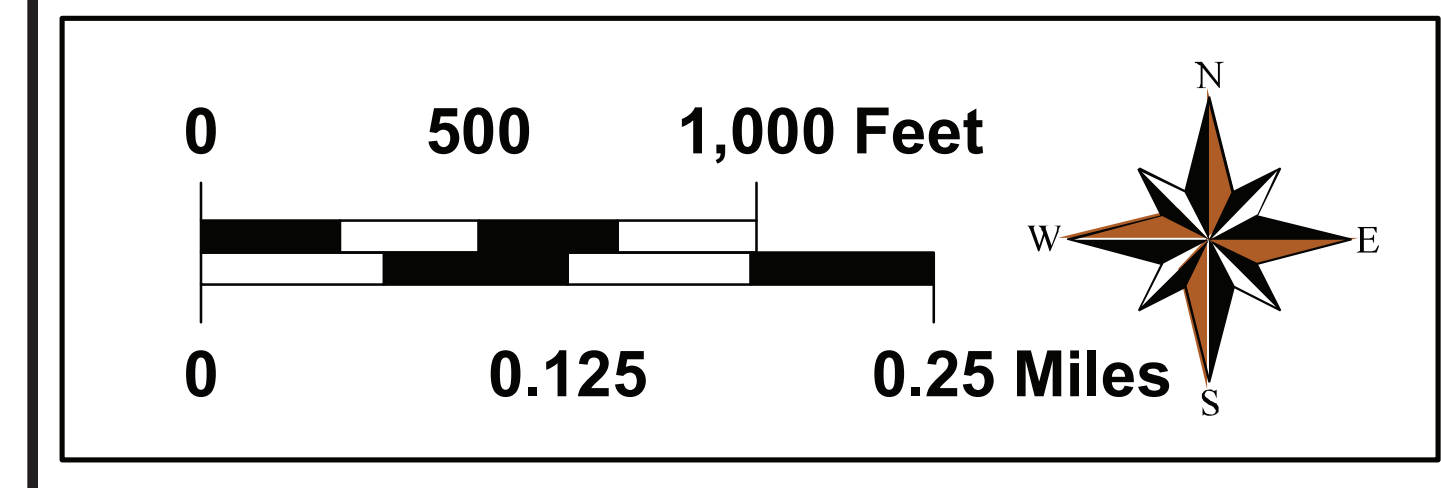
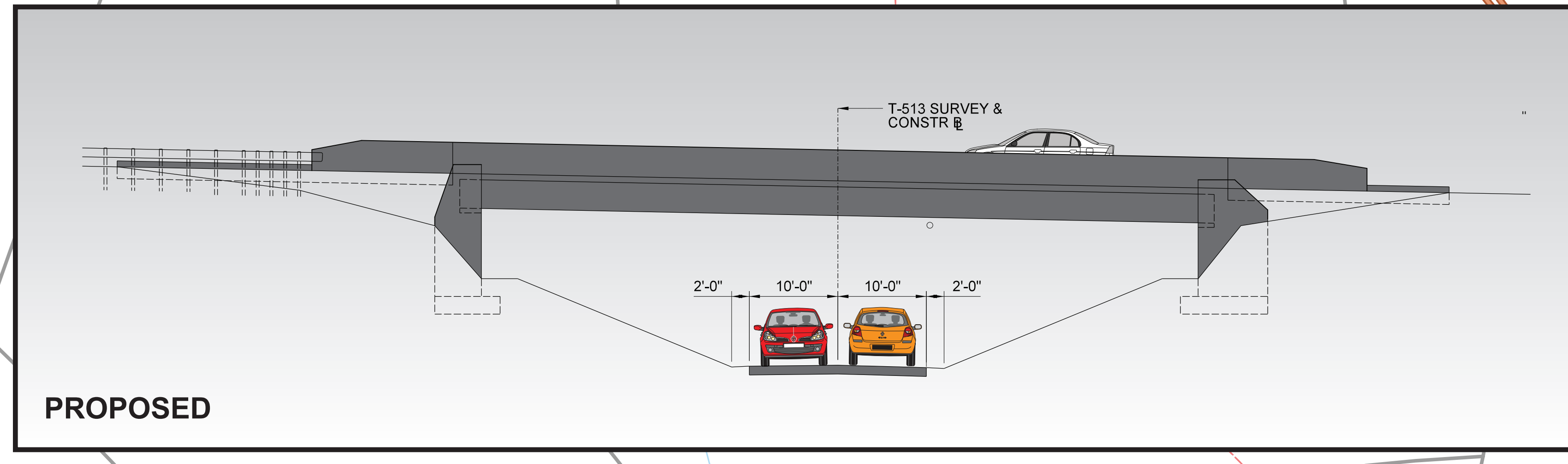
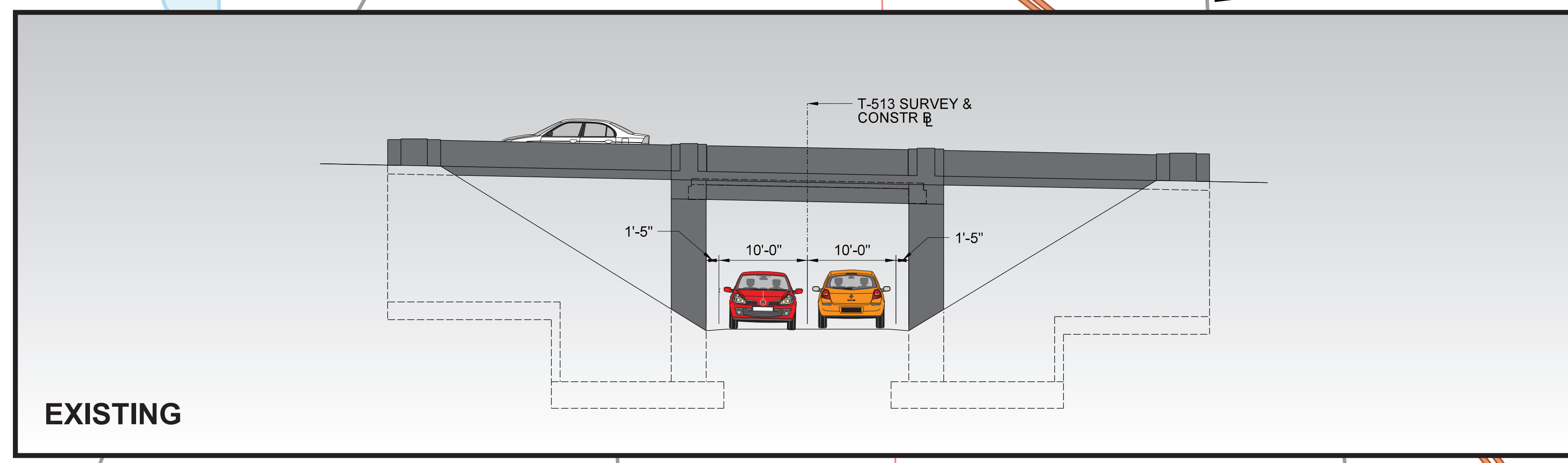
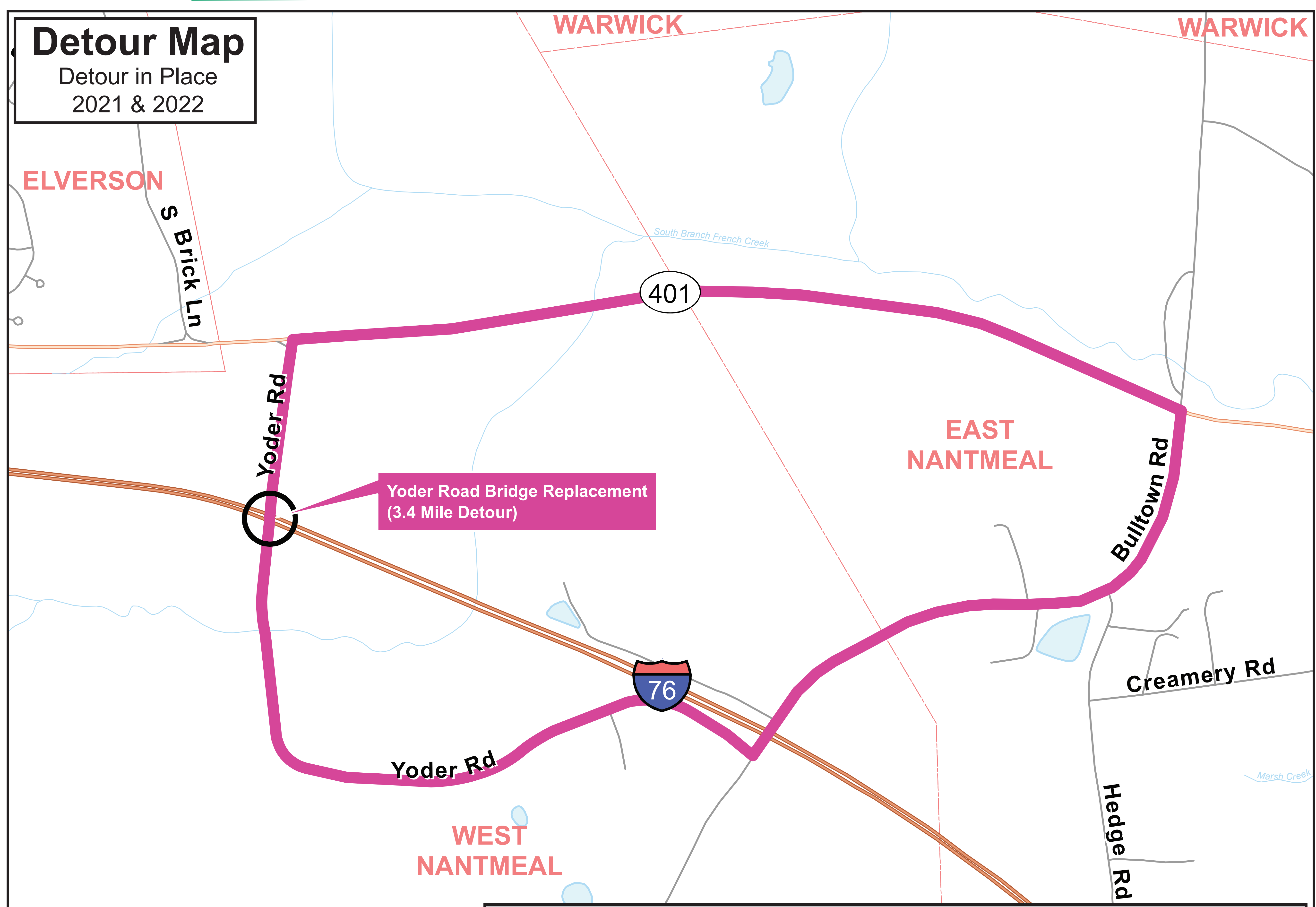


Yoder Road

Detour Map
Detour in Place
2021 & 2022



- LEGEND**
- PROPOSED ROADWAY
 - PROPOSED SHOULDER
 - PROPOSED STRUCTURE
 - PROPOSED RETAINING WALL
 - EXISTING WETLANDS
 - EXISTING WATERWAY
 - STORMWATER MANAGEMENT BASIN (SWM)
 - REQUIRED RIGHT-OF-WAY ACQUISITION
 - PROPOSED EASEMENT
 - PARCEL (AFFECTED)
 - PARCEL (NOT AFFECTED)
 - PROPOSED CUT LINE
 - PROPOSED FILL LINE
 - LEGAL RIGHT-OF-WAY LINE
 - REQUIRED RIGHT-OF-WAY LINE
 - EXISTING ROW FENCE
 - EXISTING DRAINAGE
 - PROPOSED DRAINAGE