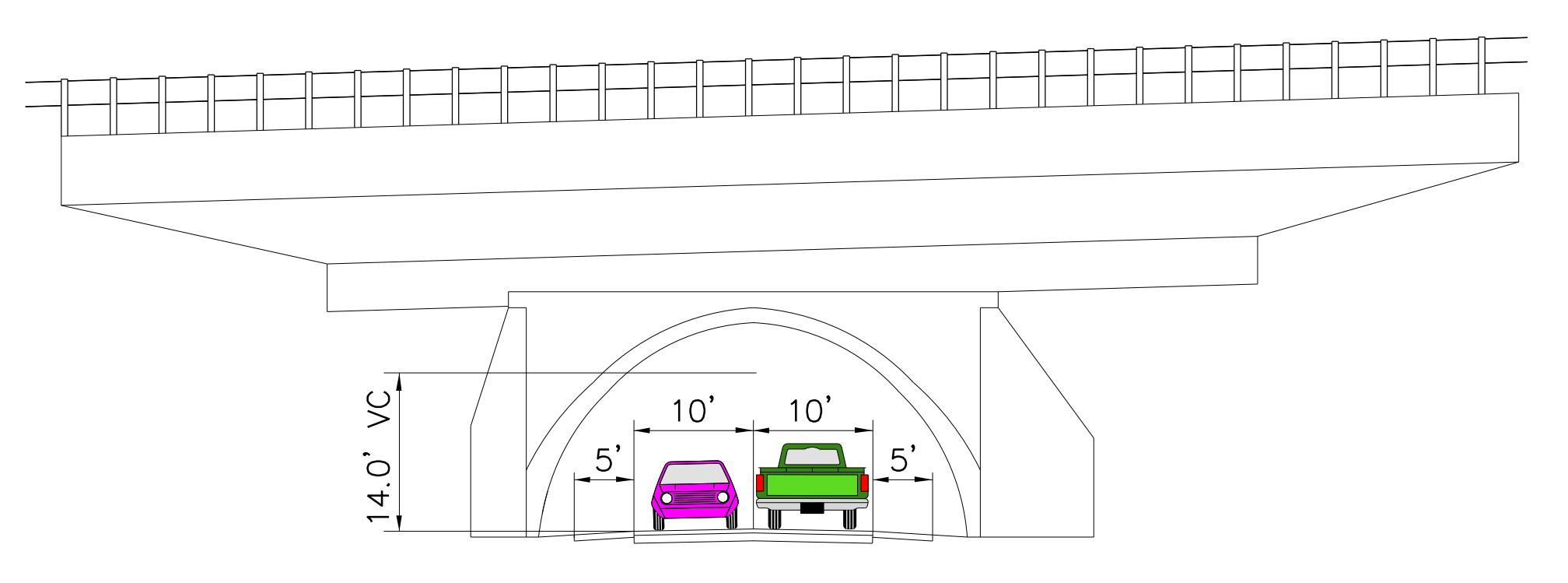
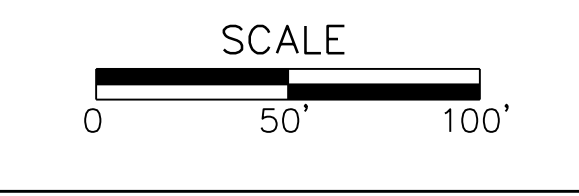
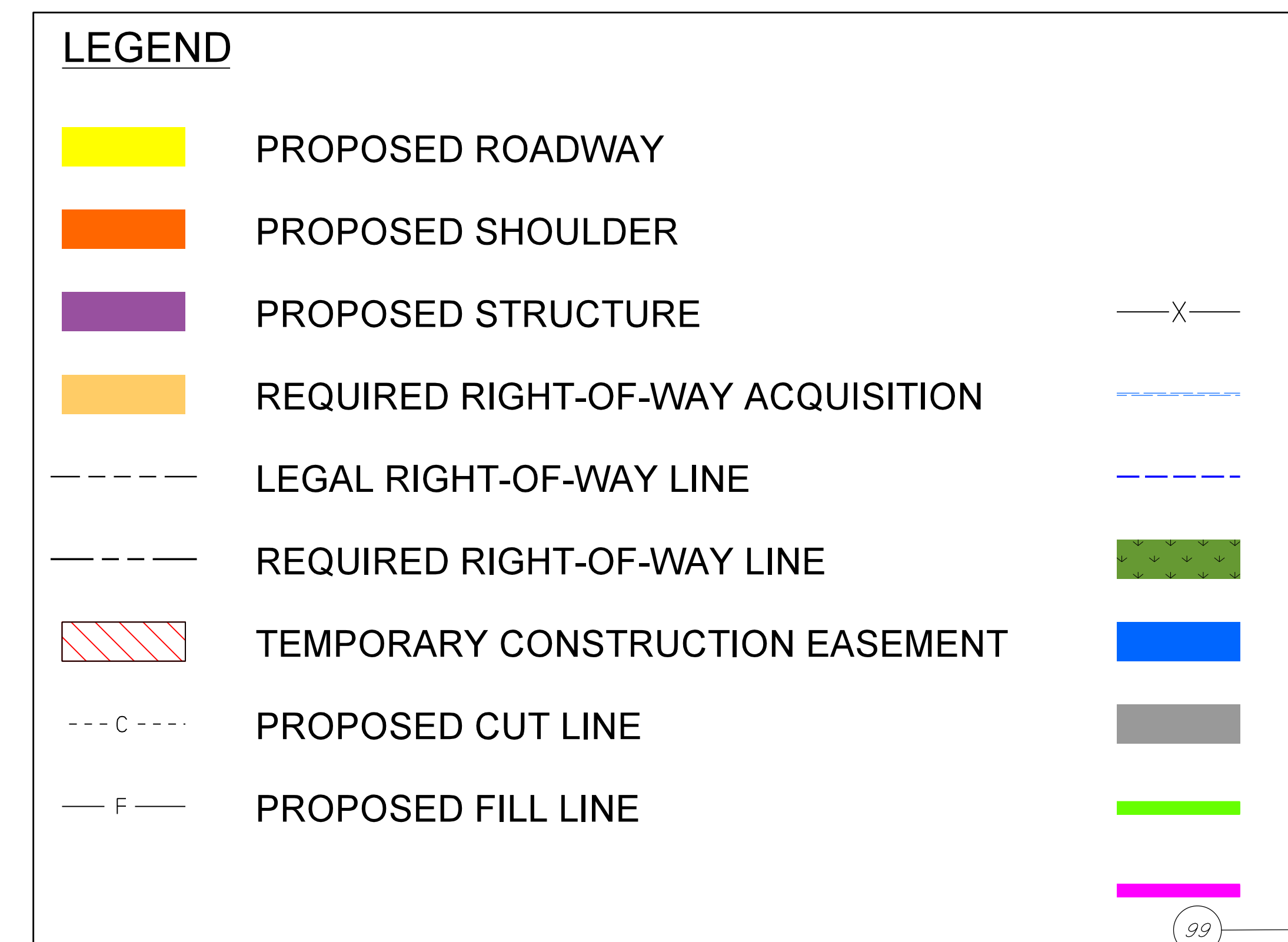
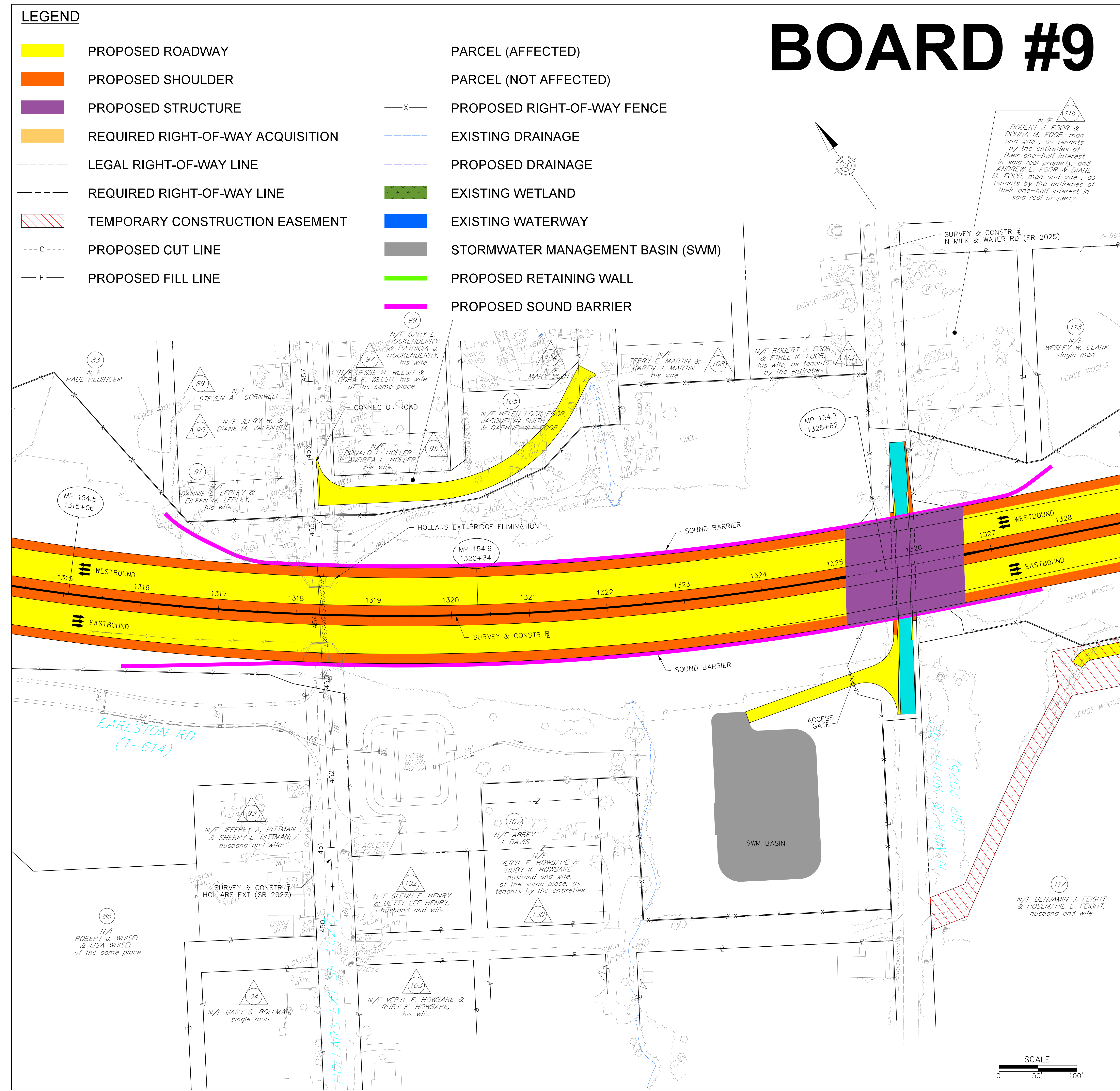
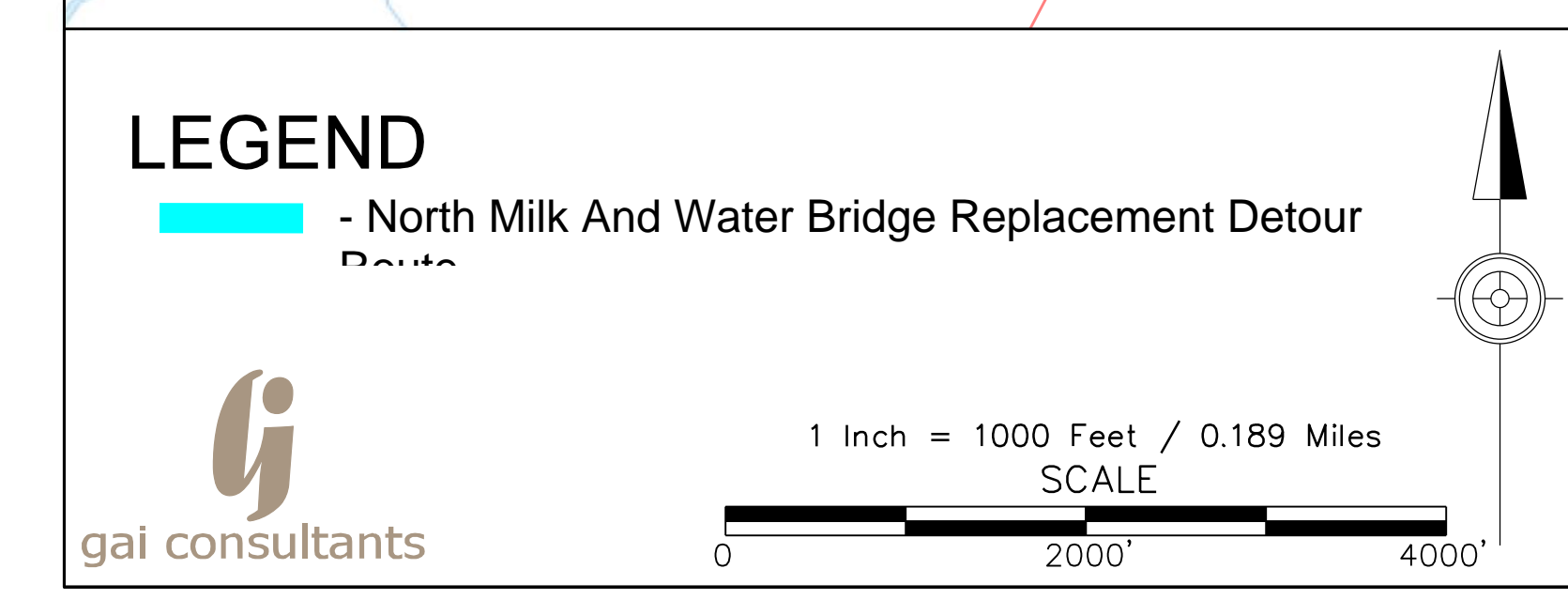
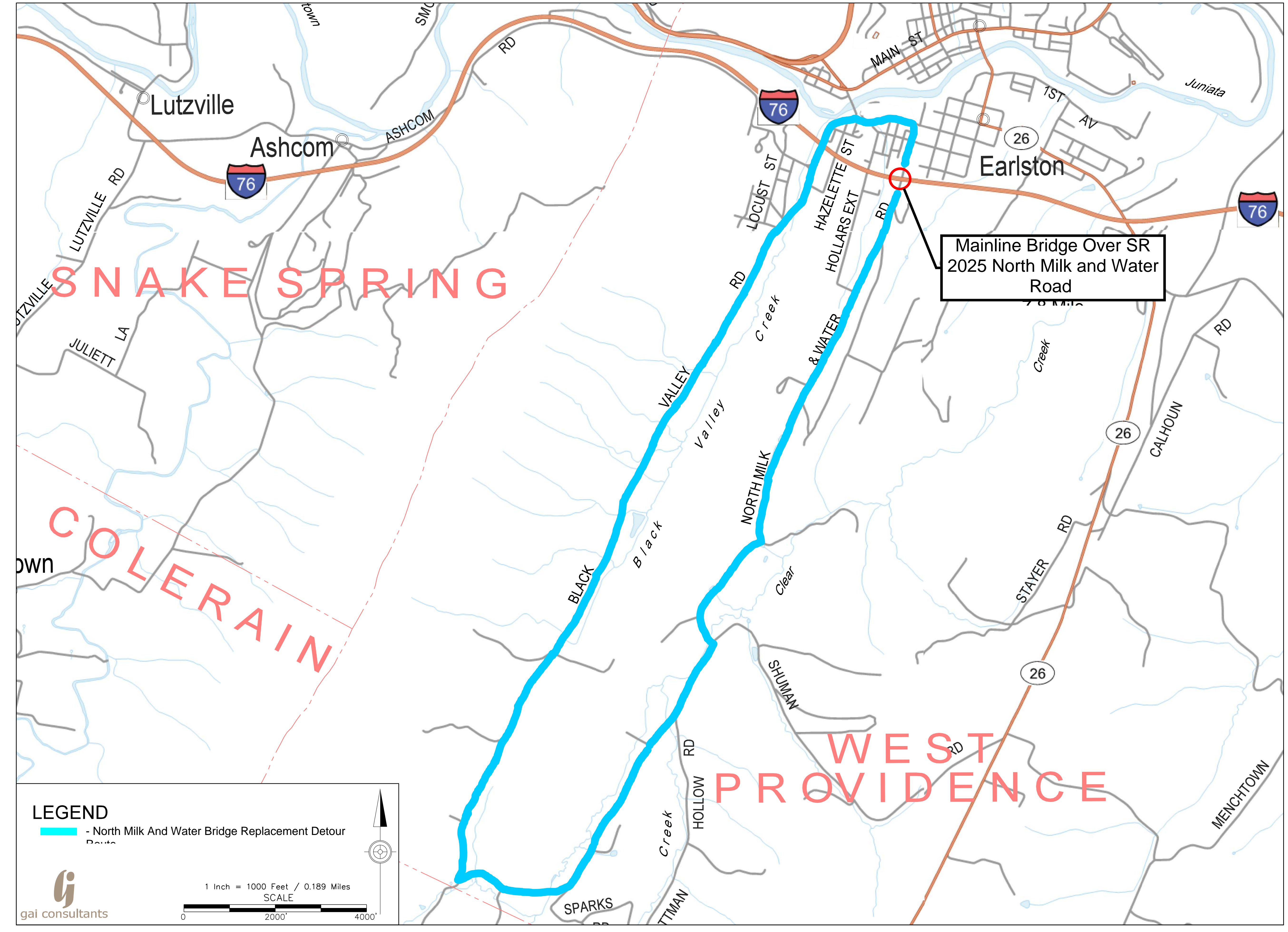


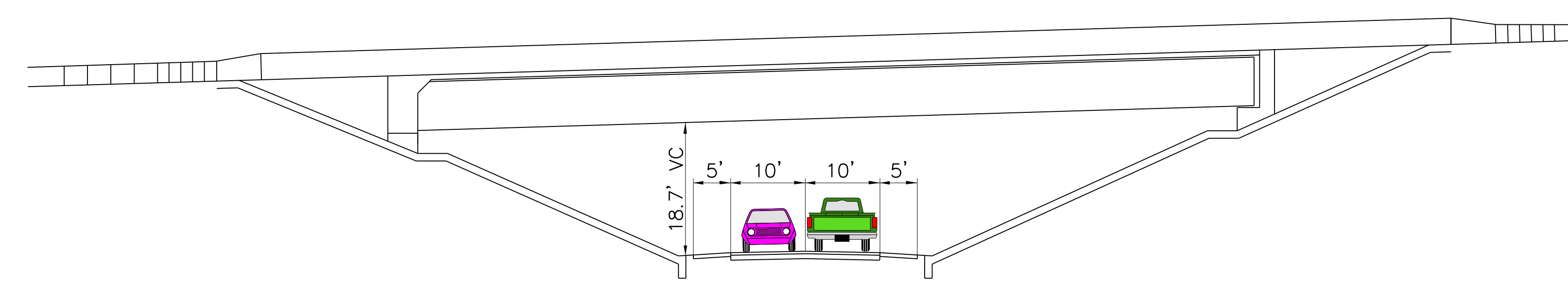
Mainline Bridge Over SR 2025 North Milk and Water Road

BOARD #9

DETOUR MAP - 7.8 MILE DETOUR ROUTE



EXISTING SR 2025 TYPICAL SECTION



PROPOSED SR 2025 TYPICAL SECTION