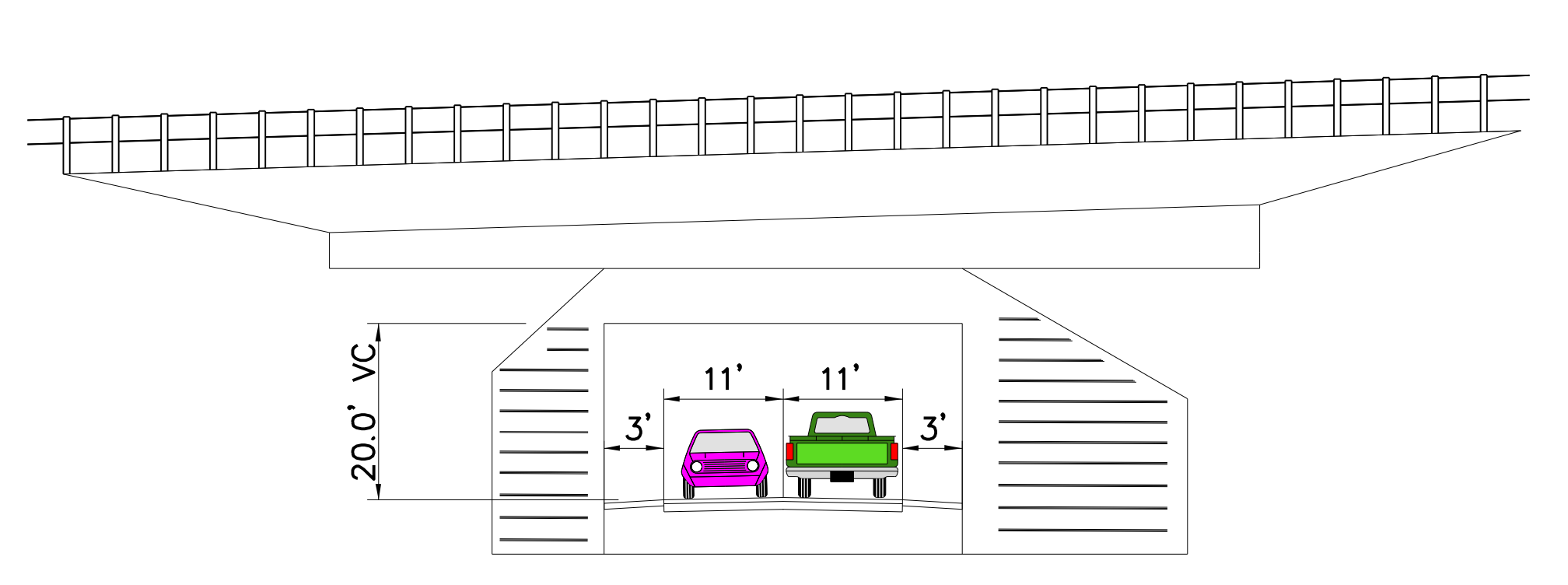

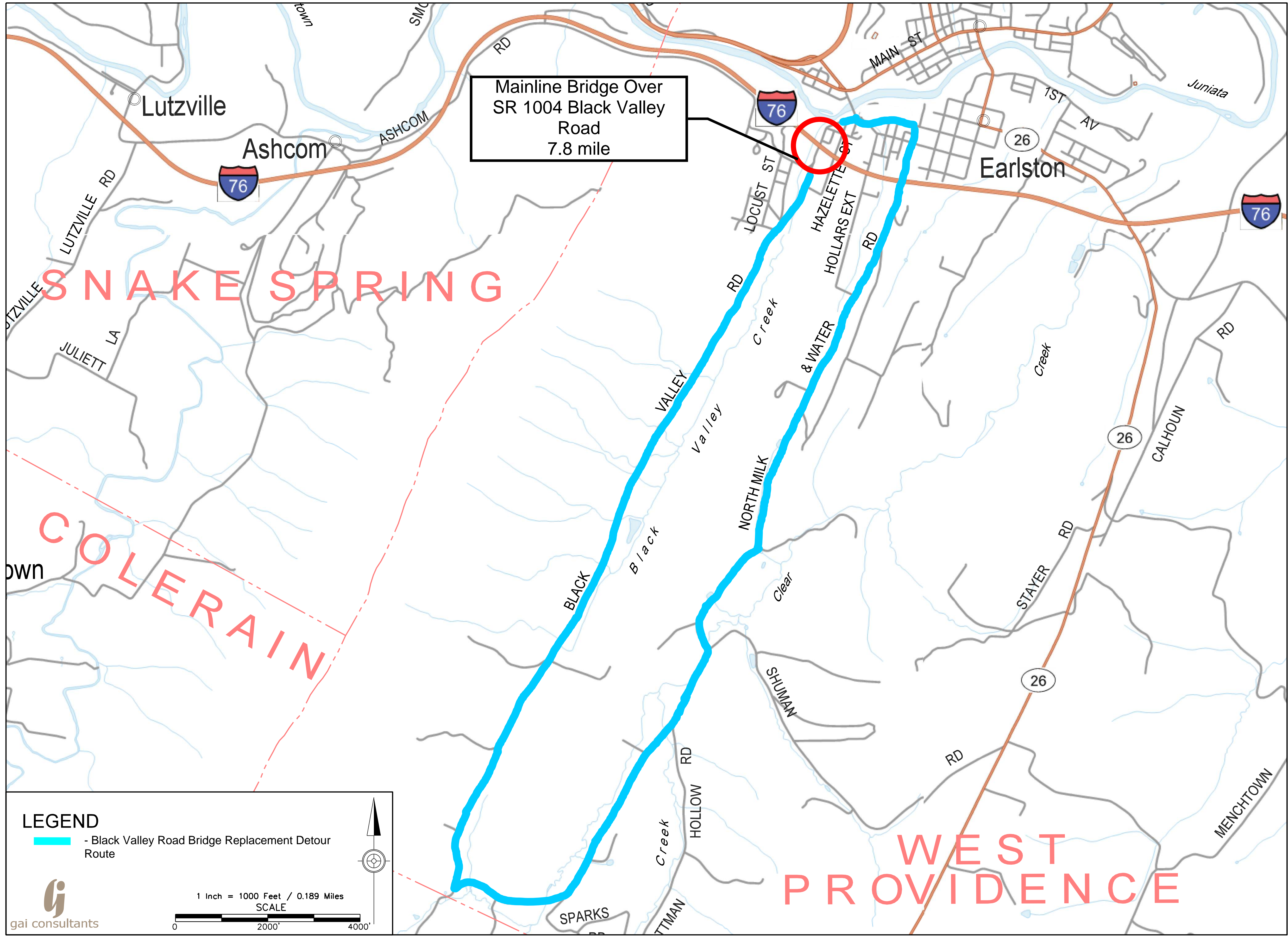
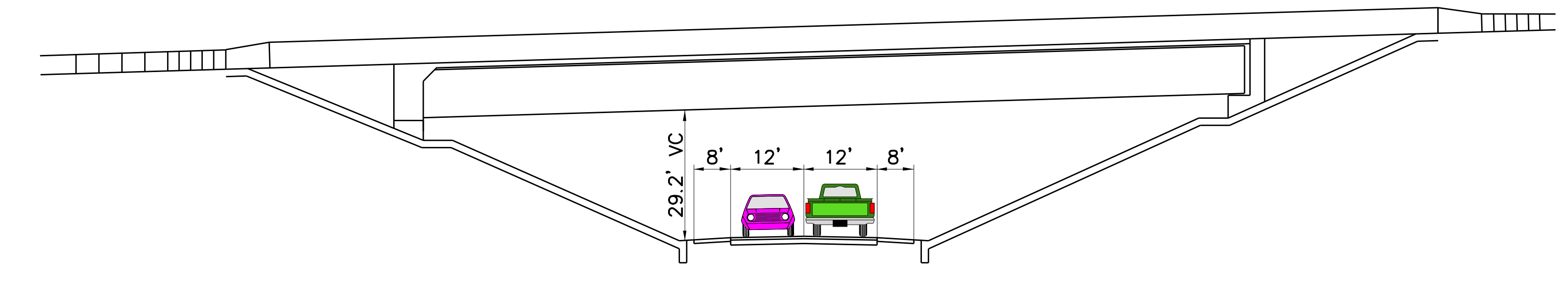


Mainline Bridge Over SR 1004 Black Valley Road

DETOUR MAP - 7.8 MILE DETOUR ROUTE

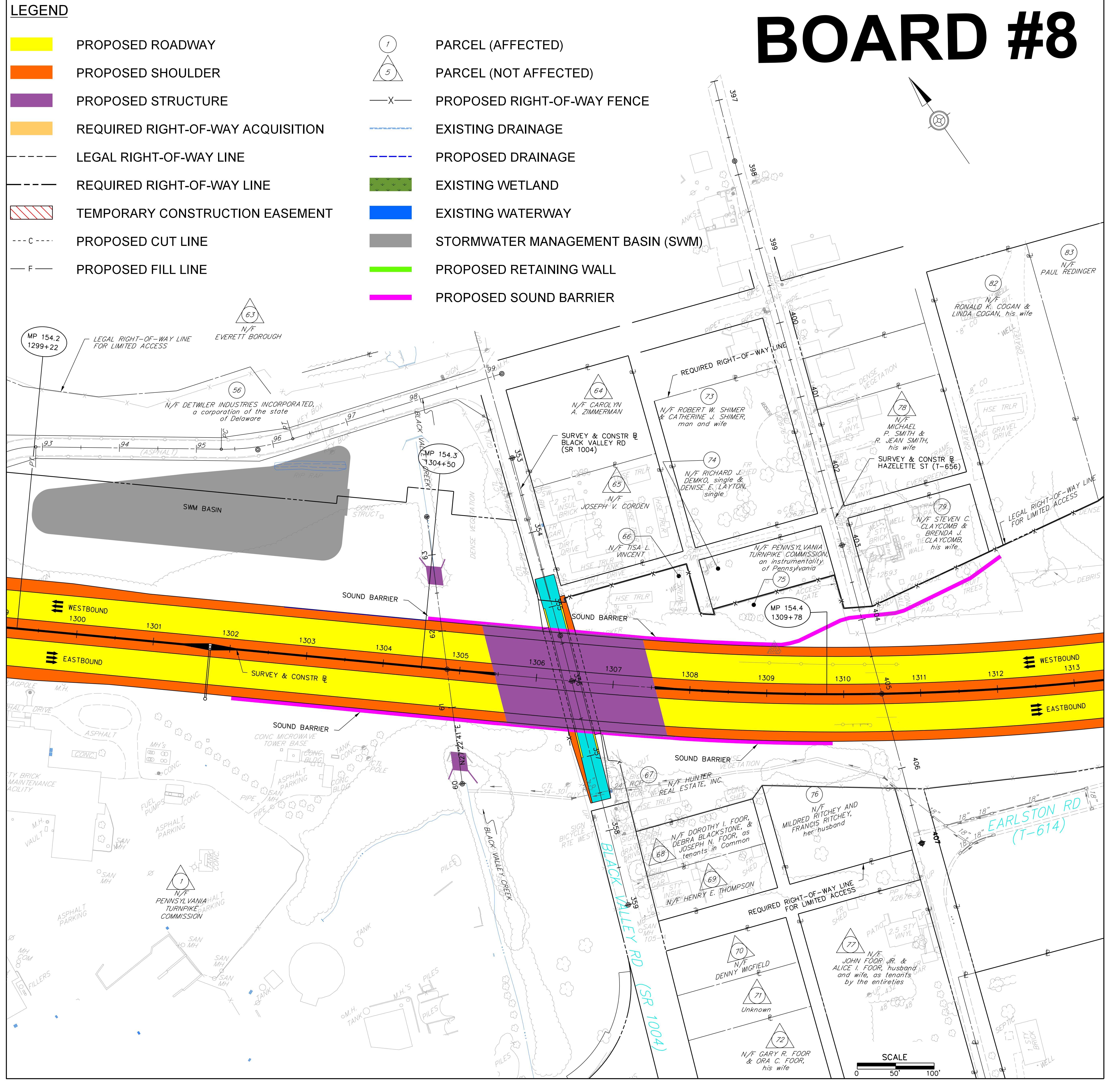


EXISTING SR 1004 TYPICAL SECTION



PROPOSED SR 1004 TYPICAL SECTION

BOARD #8



LEGEND

- PROPOSED ROADWAY
- PROPOSED SHOULDER
- PROPOSED STRUCTURE
- REQUIRED RIGHT-OF-WAY ACQUISITION
- LEGAL RIGHT-OF-WAY LINE
- REQUIRED RIGHT-OF-WAY LINE
- TEMPORARY CONSTRUCTION EASEMENT
- PROPOSED CUT LINE
- PROPOSED FILL LINE
- PARCEL (AFFECTED)
- PARCEL (NOT AFFECTED)
- x PROPOSED RIGHT-OF-WAY FENCE
- EXISTING DRAINAGE
- PROPOSED DRAINAGE
- EXISTING WETLAND
- EXISTING WATERWAY
- STORMWATER MANAGEMENT BASIN (SWM)
- PROPOSED RETAINING WALL
- PROPOSED SOUND BARRIER

