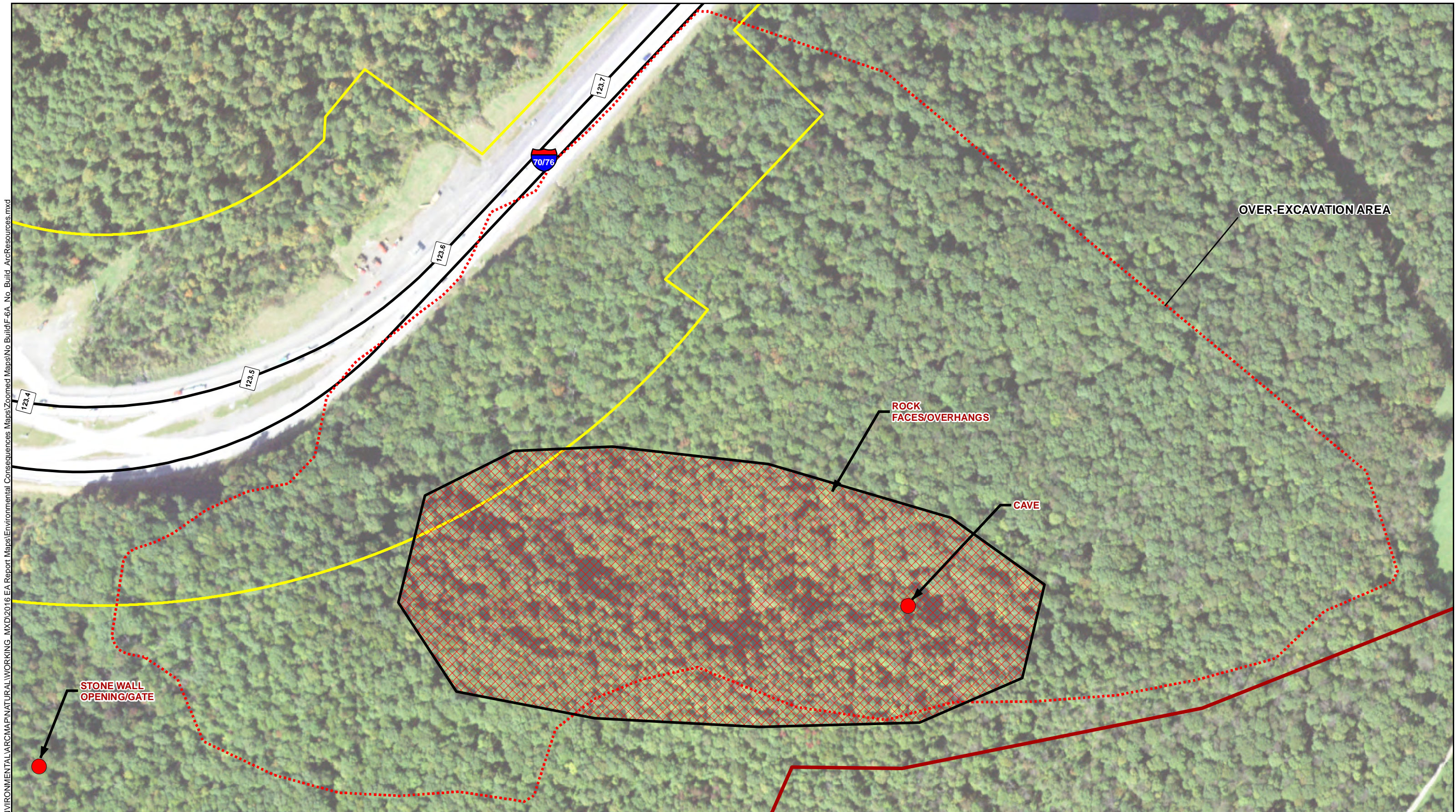


**Figures F-6A to F-6G
Preliminary Archaeology and
Potential Archaeological Resources**

**Figure F-6A - No Build Alternative
Preliminary Archaeology and Potential
Archaeological Resources**

K:\EBG PROJ\97-0609\HBBEL\ENVIRONMENTAL\ARC\MAP\NATURAL\WORKING_MXD\2016 EA Report Maps\Environmental Consequences Maps\Zoomed Maps\No Build\F-6A No Build_ArcResources.mxd

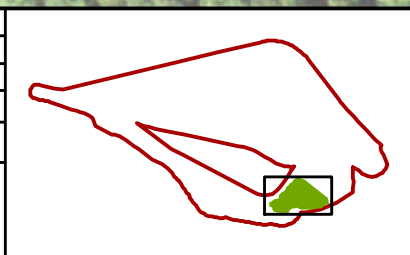






ALLEGHENY
turnpike
Transportation Improvement Project


N
1 inch = 200 feet


TOWNSHIP	COUNTY	SHEET NO.	FIGURE NO.
Stonycreek & Allegheny	Somerset	1 of 1	F-6A
CREATED ON: 6/23/2020	REVISION 1: N/A	REVISION 2: N/A	
ALLEGHENY TUNNEL TRANSPORTATION IMPROVEMENT PROJECT			
DRAFT ENVIRONMENTAL DOCUMENT			
PRELIMINARY ARCHAEOLOGY APE AND POTENTIAL ARCHAEOLOGICAL RESOURCES - NO BUILD ALTERNATIVE			





 Preliminary Archaeology APE


 Mile Post


 Existing Roadway Centerlines (EB & WB)

 Existing Legal Right-of-Way


 Cut/Fill Boundary

 Potential Archaeology Resource Points

 Potential Archaeology Resource Areas



Pennsylvania
Turnpike
Commission

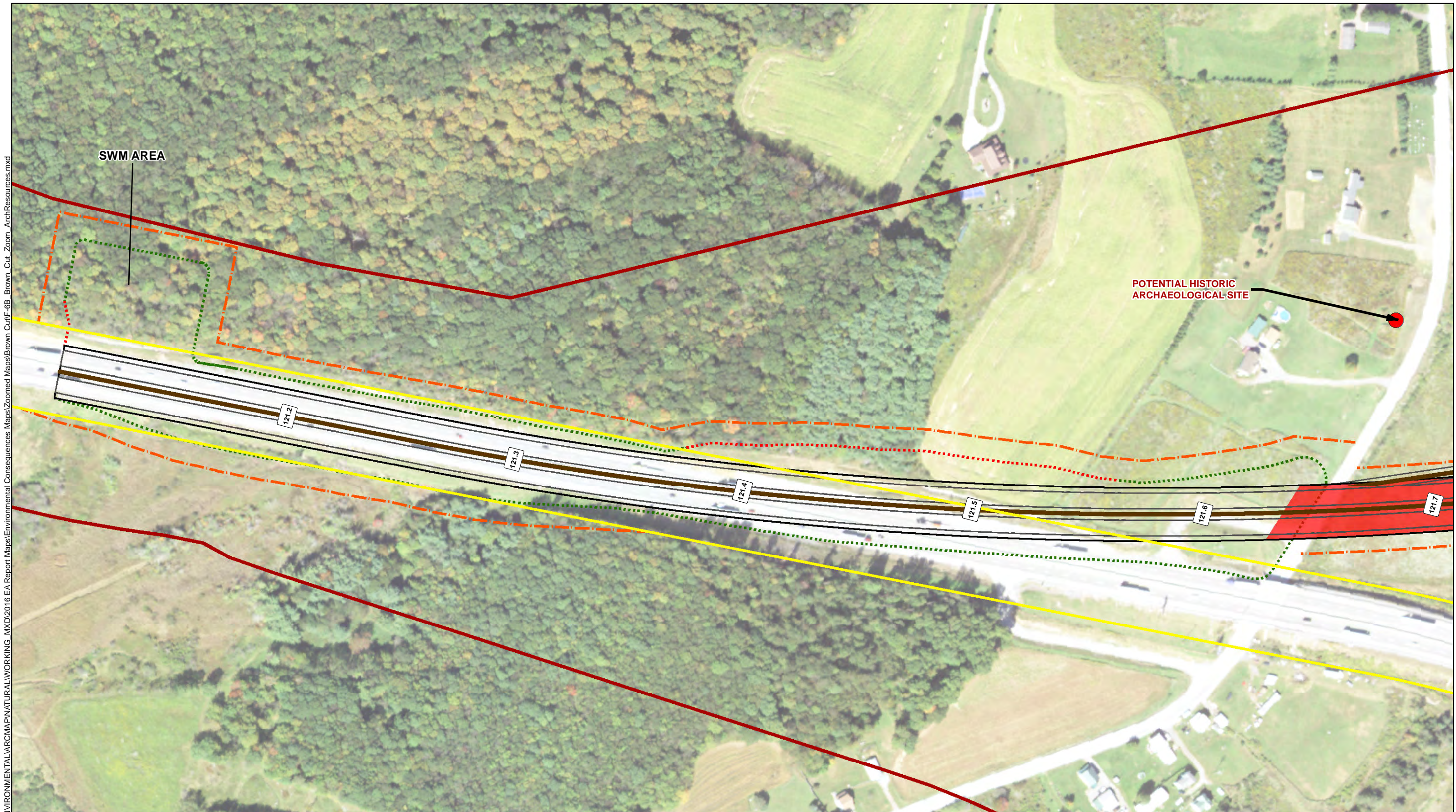


CDI L.R. Kimball

Source:
PASDA,
Heberling Associates

**Figure F-6B - Brown Cut Alternative
Preliminary Archaeology and Potential
Archaeological Resources**

K:\EBG PROJ\97-06\98\HBE\ENVIRONMENTAL\ARC\MAP\NATURAL\WORKING_MXD\2016 EA Report Maps\Environmental Consequences Maps\Zoomed Maps\Brown Cut\Brown Cut_Zoom_ArchResources.mxd







Allegheny Turnpike
Transportation Improvement Project


1 inch = 200 feet


TOWNSHIP	COUNTY	SHEET NO.	FIGURE NO.
Stonycreek & Allegheny	Somerset	1 of 7	F-6B
CREATED ON: 6/8/2020	REVISION 1: N/A	REVISION 2: N/A	
ALLEGHENY TUNNEL TRANSPORTATION IMPROVEMENT PROJECT			
DRAFT ENVIRONMENTAL DOCUMENT			
PRELIMINARY ARCHAEOLOGY APE AND POTENTIAL ARCHAEOLOGICAL RESOURCES - BROWN CUT ALTERNATIVE			





 Preliminary Archaeology APE


 Mile Post


 Brown Cut Road Centerline


 Roadway Lane


 Roadway Shoulder


 Existing Legal Right-of-Way


 Brown Cut Right-of-Way


 Bridge


 Wildlife Crossing Bridge


 Cut Boundary

 Fill Boundary


 Property Access Road

 Potential Archaeology Resource Points

 Potential Archaeology Resource Areas



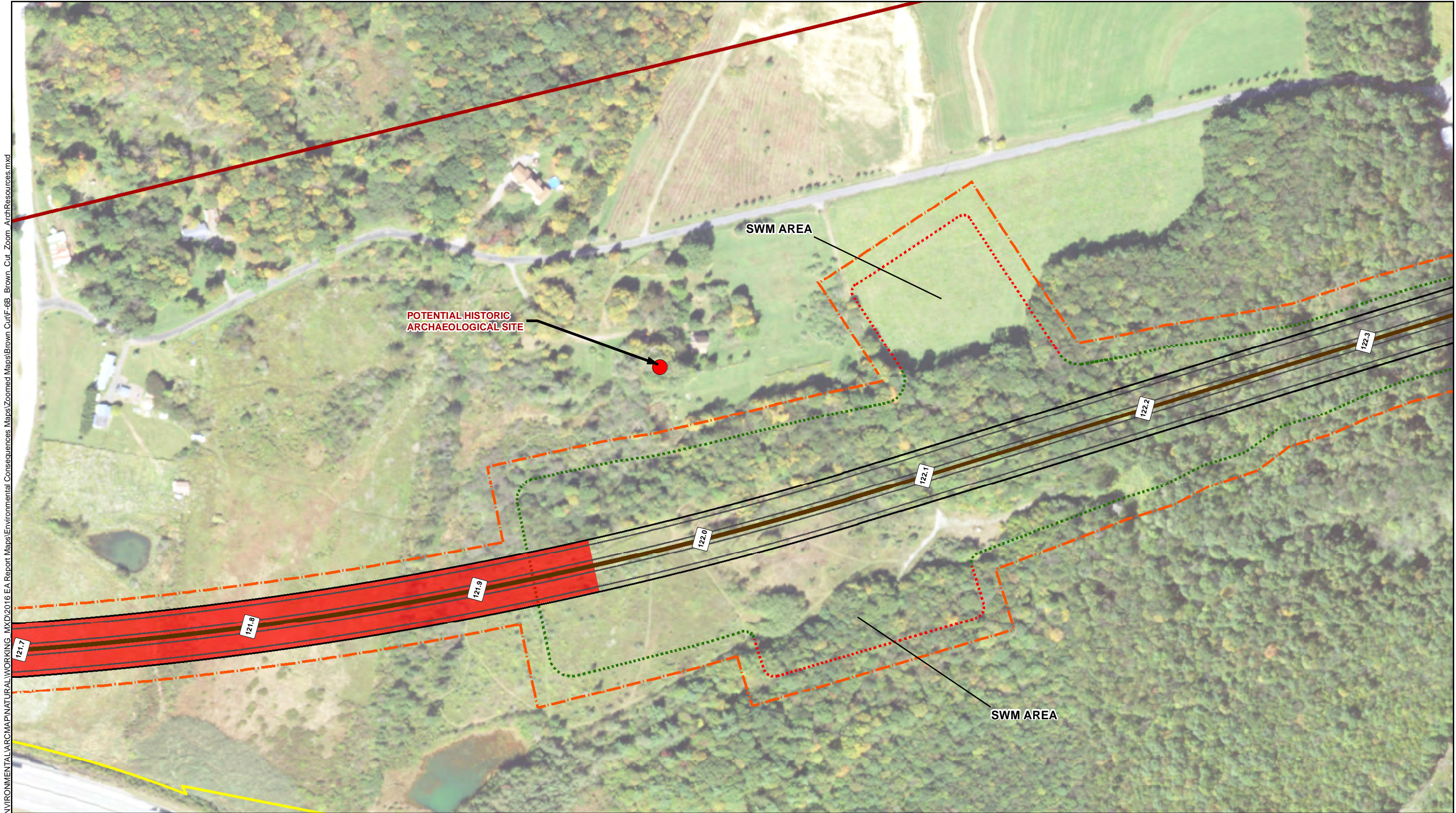
Pennsylvania Turnpike Commission



CDI L.R. Kimball

Source:
PASDA,
Heberling Associates

K:\EBG PROJ\97-0609\HBB\ENVIRONMENTAL\ARC\MAP\NATURAL\WORKING_MXD\2016 EA Report Maps\Environmental Consequences Maps\Zoomed Maps\Brown Cut\Zoom ArchResources.mxd



POTENTIAL HISTORIC
ARCHAEOLOGICAL SITE

SWM AREA

SWM AREA

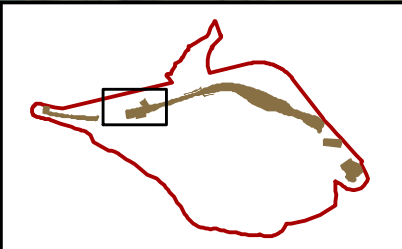



Transportation Improvement Project


N


1 inch = 200 feet


TOWNSHIP	COUNTY	SHEET NO.	FIGURE NO.
Stonycreek & Allegheny	Somerset	2 of 7	F-6B
CREATED ON: 6/8/2020	REVISION 1: N/A		REVISION 2: N/A
ALLEGHENY TUNNEL TRANSPORTATION IMPROVEMENT PROJECT			
DRAFT ENVIRONMENTAL DOCUMENT			
PRELIMINARY ARCHAEOLOGY APE AND POTENTIAL ARCHAEOLOGICAL RESOURCES - BROWN CUT ALTERNATIVE			





 Preliminary Archaeology APE


 Mile Post


 Brown Cut Road Centerline


 Roadway Lane


 Roadway Shoulder


 Existing Legal Right-of-Way


 Brown Cut Right-of-Way


 Bridge


 Wildlife Crossing Bridge


 Cut Boundary

 Fill Boundary


 Property Access Road

 Potential Archaeology Resource Points

 Potential Archaeology Resource Areas



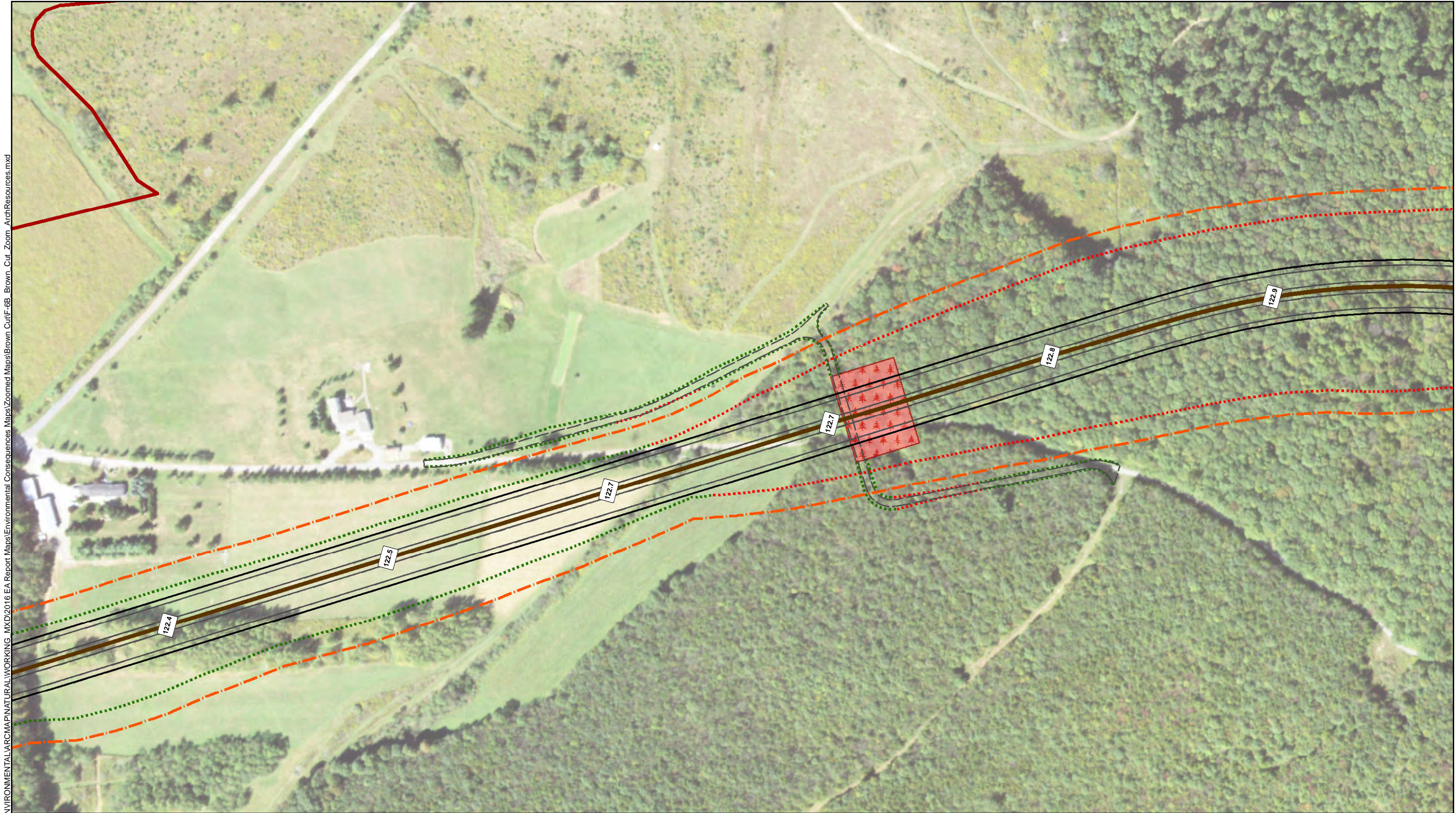
Pennsylvania Turnpike Commission



L.R. Kimball

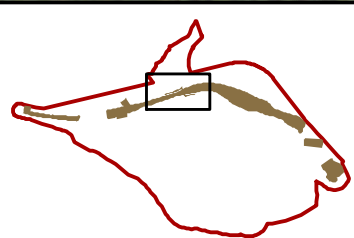
Source:
PASDA,
Heberling Associates

K:\EBG PROJ\97-0609\HBB\ENVIRONMENTAL\ARC\MAP\NATURAL\WORKING_MXD\2016 EA Report Maps\Environmental Consequences Maps\Zoomed Maps\Brown Cut\F-6B Brown Cut_Zoom_ArchResources.mxd



N
1 inch = 200 feet

TOWNSHIP	COUNTY	SHEET NO.	FIGURE NO.
Stonycreek & Allegheny	Somerset	3 of 7	F-6B
CREATED ON: 6/8/2020	REVISION 1: N/A		REVISION 2: N/A
ALLEGHENY TUNNEL TRANSPORTATION IMPROVEMENT PROJECT			
DRAFT ENVIRONMENTAL DOCUMENT			
PRELIMINARY ARCHAEOLOGY APE AND POTENTIAL ARCHAEOLOGICAL RESOURCES - BROWN CUT ALTERNATIVE			



- | | | |
|-----------------------------|-----------------------------|---------------------------------------|
| Preliminary Archaeology APE | Existing Legal Right-of-Way | Fill Boundary |
| Mile Post | Brown Cut Right-of-Way | Property Access Road |
| Brown Cut Road Centerline | Bridge | Potential Archaeology Resource Points |
| Roadway Lane | Wildlife Crossing Bridge | Potential Archaeology Resource Areas |
| Roadway Shoulder | Cut Boundary | |

Pennsylvania Turnpike Commission

L.R. Kimball

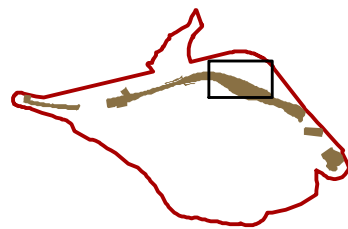
Source:
PASDA,
Heberling Associates

K:\EBG PROJ\97-0609\HBB\ENVIRONMENTAL\ARC\MAP\NATURAL\WORKING_MXD\2016 EA Report Maps\Environmental Consequences Maps\Zoomed Maps\Brown Cut\F-6B Brown Cut_Zoom_ArchResources.mxd



1 inch = 200 feet

TOWNSHIP	COUNTY	SHEET NO.	FIGURE NO.
Stonycreek & Allegheny	Somerset	4 of 7	F-6B
CREATED ON: 6/8/2020 REVISION 1: N/A REVISION 2: N/A			
ALLEGHENY TUNNEL TRANSPORTATION IMPROVEMENT PROJECT			
DRAFT ENVIRONMENTAL DOCUMENT			
PRELIMINARY ARCHAEOLOGY APE AND POTENTIAL ARCHAEOLOGICAL RESOURCES - BROWN CUT ALTERNATIVE			




Preliminary Archaeology APE	Existing Legal Right-of-Way	Fill Boundary
Mile Post	Brown Cut Right-of-Way	Property Access Road
Brown Cut Road Centerline	Bridge	Potential Archaeology Resource Points
Roadway Lane	Wildlife Crossing Bridge	Potential Archaeology Resource Areas
Roadway Shoulder	Cut Boundary	



Source:
PASDA,
Heberling Associates

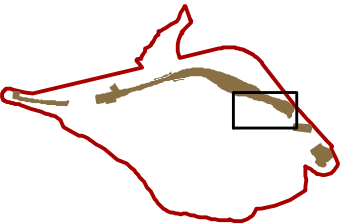
K:\EBG PROJ\97-06\98\HBB\ENVIRONMENTAL\ARC\MAP\NATURAL\WORKING_MXD\2016 EA Report Maps\Environmental Consequences Maps\Zoomed Maps\Brown Cut\Zoom ArchResources.mxd








ALLEGHENY tunnel
Transportation Improvement Project


TOWNSHIP	COUNTY	SHEET NO.	FIGURE NO.
Stonycreek & Allegheny	Somerset	5 of 7	F-6B
CREATED ON: 6/8/2020	REVISION 1: N/A	REVISION 2: N/A	
ALLEGHENY TUNNEL TRANSPORTATION IMPROVEMENT PROJECT			
DRAFT ENVIRONMENTAL DOCUMENT			
PRELIMINARY ARCHAEOLOGY APE AND POTENTIAL ARCHAEOLOGICAL RESOURCES - BROWN CUT ALTERNATIVE			





 Preliminary Archaeology APE


 Mile Post


 Brown Cut Road Centerline


 Roadway Lane


 Roadway Shoulder


 Existing Legal Right-of-Way


 Brown Cut Right-of-Way


 Bridge


 Wildlife Crossing Bridge


 Cut Boundary

 Fill Boundary


 Property Access Road

 Potential Archaeology Resource Points

 Potential Archaeology Resource Areas



Pennsylvania Turnpike Commission



CDI L.R. Kimball

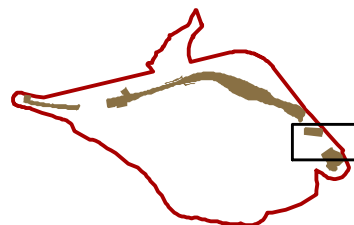
Source:
PASDA,
Heberling Associates

K:\EBG PROJ\97-0609\HBB\ENVIRONMENTAL\ARC\MAP\NATURAL\WORKING_MXD\2016 EA Report Maps\Environmental Consequences Maps\Zoomed Maps\Brown Cut_Zoom_ArchResources.mxd



N
1 inch = 200 feet

TOWNSHIP	COUNTY	SHEET NO.	FIGURE NO.
Stonycreek & Allegheny	Somerset	6 of 7	F-6B
CREATED ON: 6/8/2020	REVISION 1: N/A	REVISION 2: N/A	
ALLEGHENY TUNNEL TRANSPORTATION IMPROVEMENT PROJECT			
DRAFT ENVIRONMENTAL DOCUMENT			
PRELIMINARY ARCHAEOLOGY APE AND POTENTIAL ARCHAEOLOGICAL RESOURCES - BROWN CUT ALTERNATIVE			

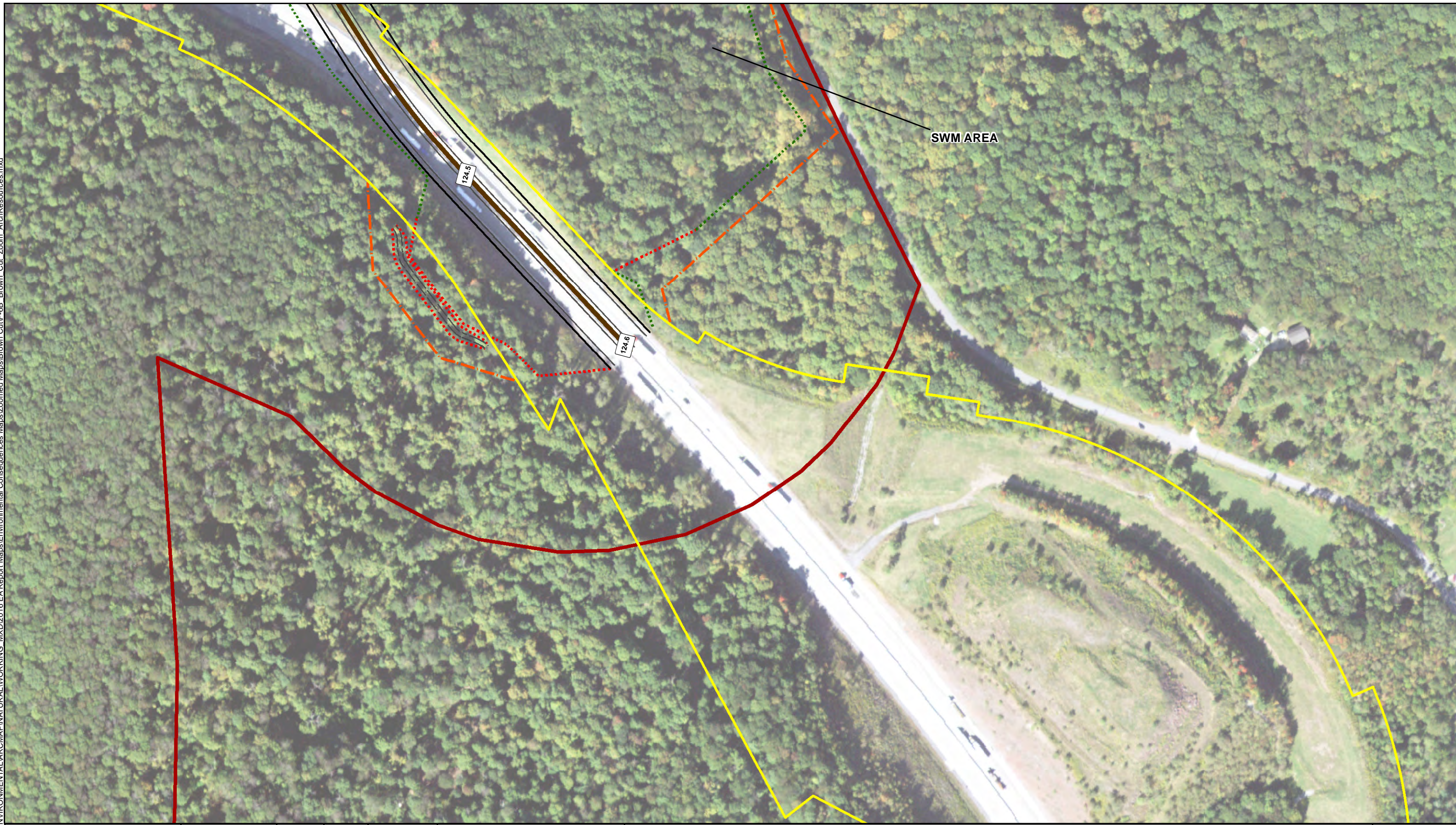


Preliminary Archaeology APE	Existing Legal Right-of-Way	Fill Boundary
Mile Post	Brown Cut Right-of-Way	Property Access Road
Brown Cut Road Centerline	Bridge	Potential Archaeology Resource Points
Roadway Lane	Wildlife Crossing Bridge	Potential Archaeology Resource Areas
Roadway Shoulder	Cut Boundary	



Source:
PASDA,
Heberling Associates

K:\EBG PROJ\97-06\98\HBB\ENVIRONMENTAL\ARC\MAP\NATURAL\WORKING_MXD\2016 EA Report Maps\Environmental Consequences Maps\Zoomed Maps\Brown Cut\F-6B Brown Cut_Zoom_ArchResources.mxd



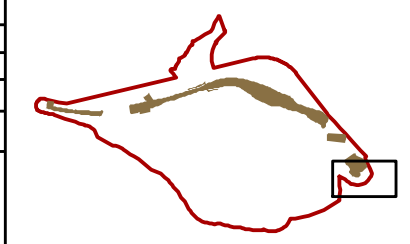
















Allegheny
Tunnel
Transportation Improvement Project


N

1 inch = 200 feet


TOWNSHIP	COUNTY	SHEET NO.	FIGURE NO.
Stonycreek & Allegheny	Somerset	7 of 7	F-6B
CREATED ON: 6/8/2020	REVISION 1: N/A	REVISION 2: N/A	
ALLEGHENY TUNNEL TRANSPORTATION IMPROVEMENT PROJECT			
DRAFT ENVIRONMENTAL DOCUMENT			
PRELIMINARY ARCHAEOLOGY APE AND POTENTIAL ARCHAEOLOGICAL RESOURCES - BROWN CUT ALTERNATIVE			



 Preliminary Archaeology APE	 Existing Legal Right-of-Way	 Fill Boundary
 Mile Post	 Brown Cut Right-of-Way	 Property Access Road
 Brown Cut Road Centerline	 Bridge	 Potential Archaeology Resource Points
 Roadway Lane	 Wildlife Crossing Bridge	 Potential Archaeology Resource Areas
 Roadway Shoulder	 Cut Boundary	



Pennsylvania
Turnpike
Commission

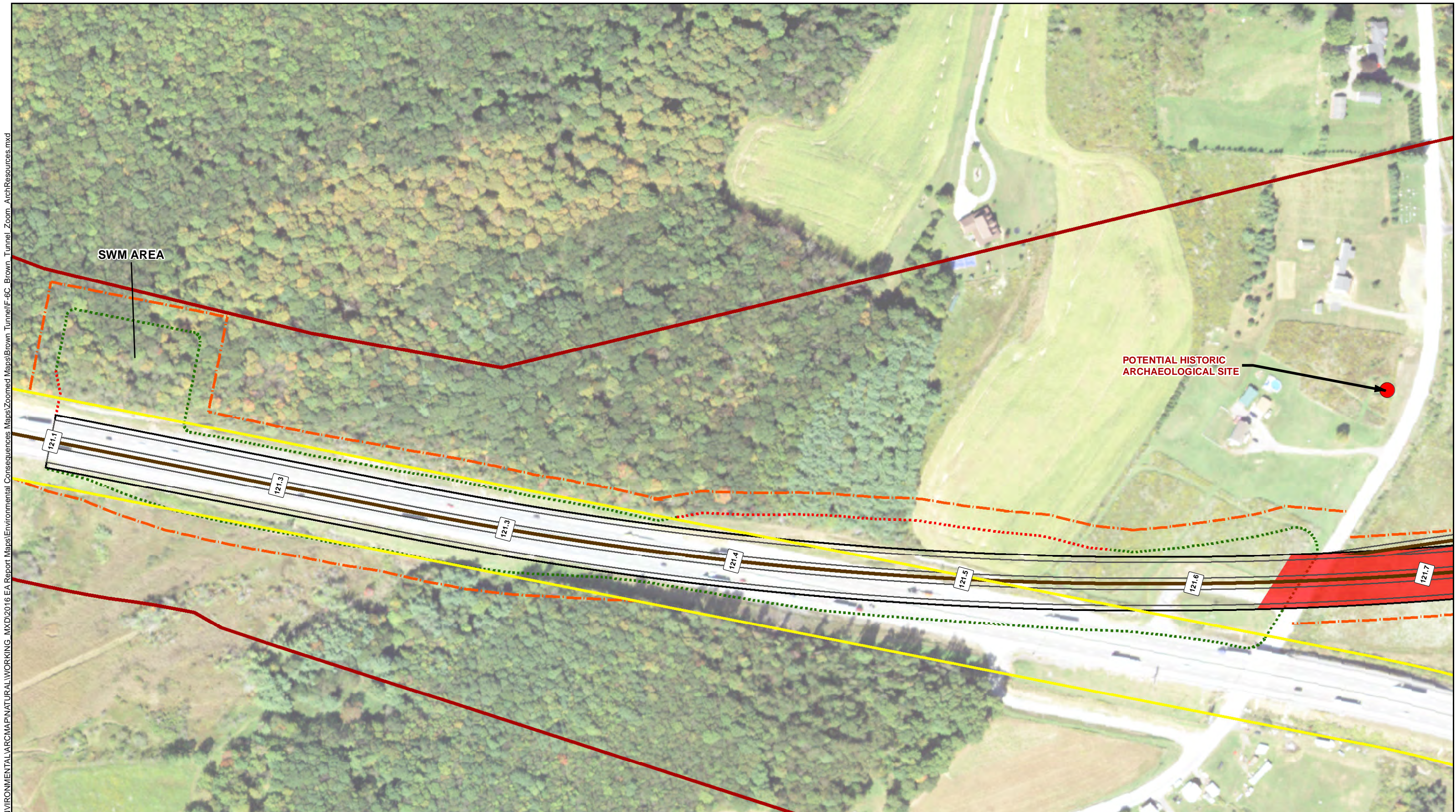



CDI L.R. Kimball

Source:
PASDA,
Heberling Associates

**Figure F-C - Brown Tunnel Alternative
Preliminary Archaeology and Potential
Archaeological Resources**

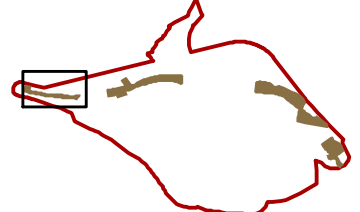
K:\EBG PROJ\97-0609\HBBETLEN\ENVIRONMENTAL\ARC\MAP\NATURAL\WORKING MXD\2016 EA Report Maps\Environmental Consequences Maps\Zoomed Maps\Brown Tunnel\F-6C Brown Tunnel Zoom ArchResources.mxd








ALLEGHENY
turnpike
Transportation Improvement Project


TOWNSHIP	COUNTY	SHEET NO.	FIGURE NO.
Stonycreek & Allegheny	Somerset	1 of 7	F-6C
CREATED ON: 6/9/2020	REVISION 1: N/A	REVISION 2: N/A	
ALLEGHENY TUNNEL TRANSPORTATION IMPROVEMENT PROJECT			
DRAFT ENVIRONMENTAL DOCUMENT			
PRELIMINARY ARCHAEOLOGY APE AND POTENTIAL ARCHAEOLOGICAL RESOURCES - BROWN TUNNEL ALTERNATIVE			





 Preliminary Archaeology APE


 Mile Post


 Brown Tunnel Road Centerline


 Roadway Lane


 Roadway Shoulder


 Existing Legal Right-of-Way


 Brown Tunnel Right-of-Way


 Bridge


 Wildlife Crossing Bridge


 Cut Boundary


 Fill Boundary


 Property Access Road

 Tunnel

 Potential Archaeology Resource Points

 Potential Archaeology Resource Areas

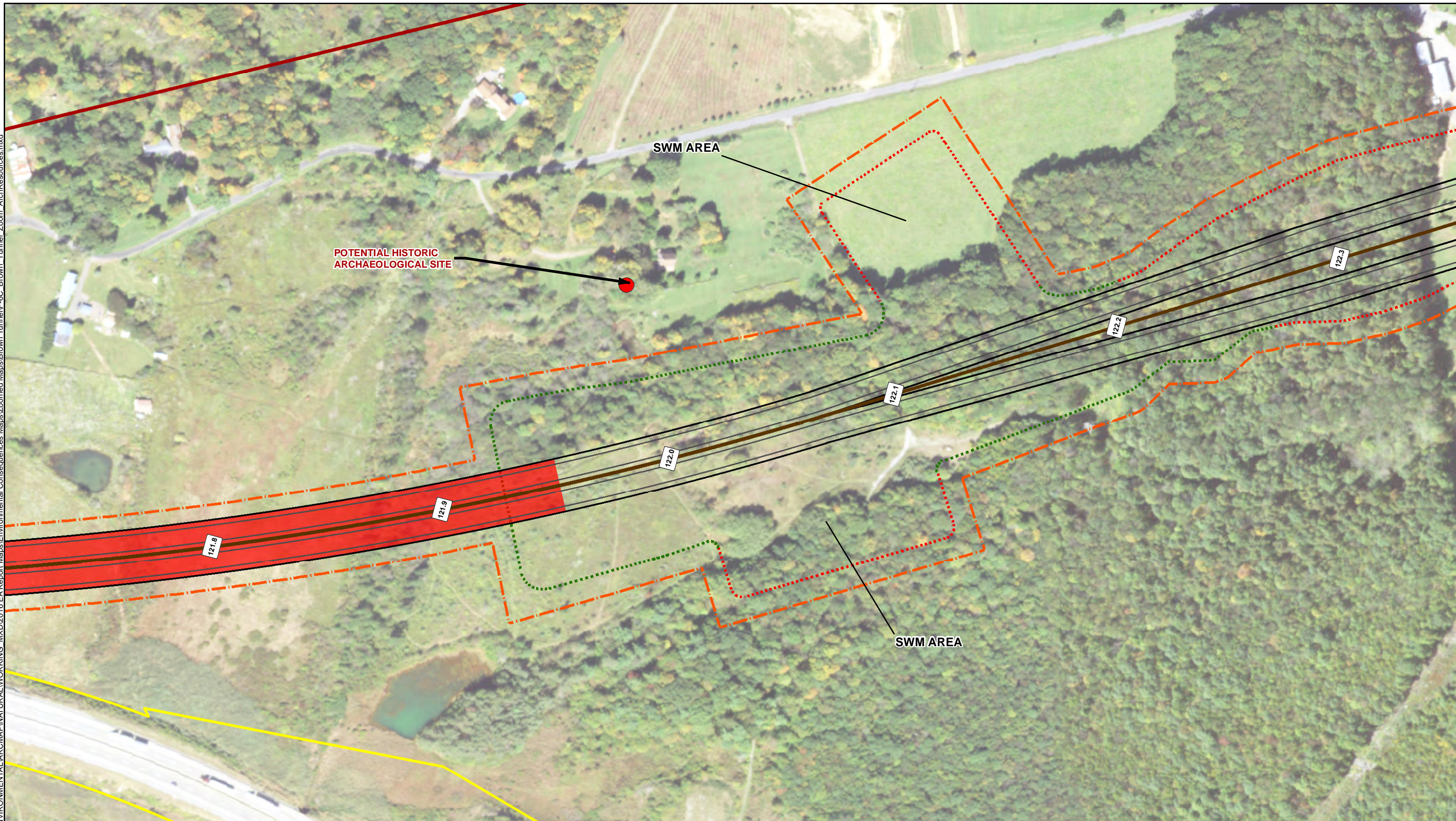
 Pennsylvania
Turnpike
Commission


 CDI L.R. Kimball

Source:
PASDA,
Heberling Associates

1 inch = 200 feet

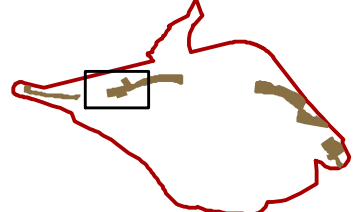
K:\EBG PROJ\97-0609\HBBEL\ENVIRONMENTAL\ARC\MAP\NATURAL\WORKING_MXD\2016 EA Report Maps\Environmental Consequences Maps\Zoomed Maps\Brown Tunnel\F-6C Brown Tunnel Zoom ArchResources.mxd




















ALLEGHENY tunnel
Transportation Improvement Project


TOWNSHIP	COUNTY	SHEET NO.	FIGURE NO.
Stonycreek & Allegheny	Somerset	2 of 7	F-6C
CREATED ON: 6/9/2020	REVISION 1: N/A	REVISION 2: N/A	
ALLEGHENY TUNNEL TRANSPORTATION IMPROVEMENT PROJECT			
DRAFT ENVIRONMENTAL DOCUMENT			
PRELIMINARY ARCHAEOLOGY APE AND POTENTIAL ARCHAEOLOGICAL RESOURCES - BROWN TUNNEL ALTERNATIVE			




-  Preliminary Archaeology APE
-  Mile Post
-  Brown Tunnel Road Centerline
-  Roadway Lane
-  Roadway Shoulder

-  Existing Legal Right-of-Way
-  Brown Tunnel Right-of-Way
-  Bridge
-  Wildlife Crossing Bridge
-  Cut Boundary

-  Fill Boundary
-  Property Access Road
-  Tunnel
-  Potential Archaeology Resource Points
-  Potential Archaeology Resource Areas

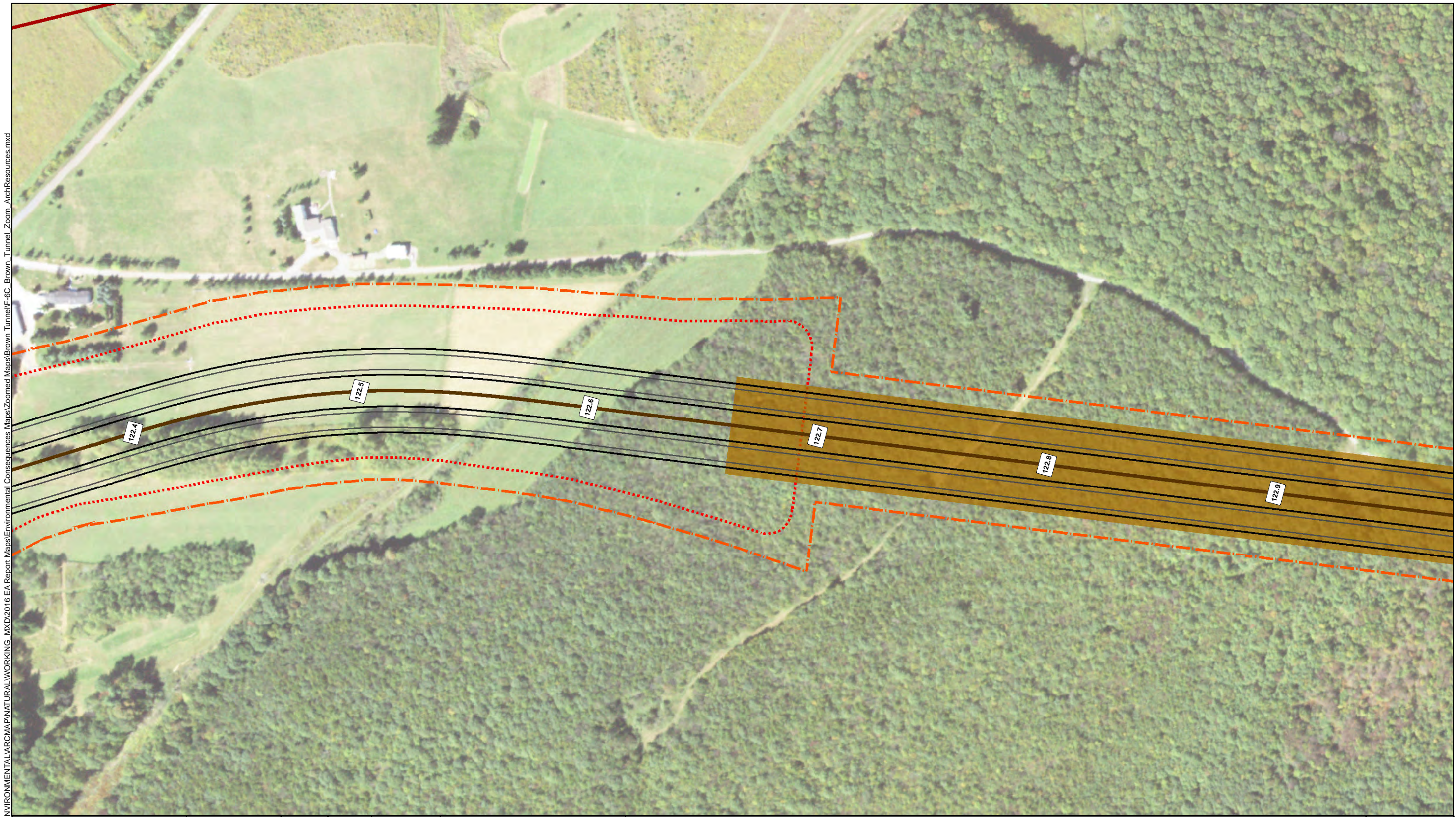



Pennsylvania Turnpike Commission



Source: PASDA, Heberling Associates

K:\EBG PROJ\97-0609\HBBEL\ENVIRONMENTAL\ARC\MAP\NATURAL\WORKING_MXD\2016 EA Report Maps\Environmental Consequences Maps\Zoomed Maps\Brown Tunnel\F-6C Brown Tunnel Zoom ArchResources.mxd



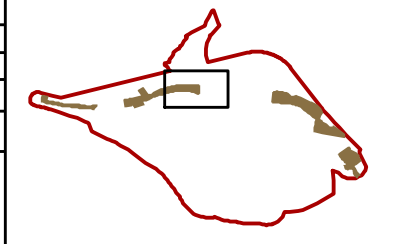



Transportation Improvement Project


N


1 inch = 200 feet


TOWNSHIP	COUNTY	SHEET NO.	FIGURE NO.
Stonycreek & Allegheny	Somerset	3 of 7	F-6C
CREATED ON: 6/9/2020	REVISION 1: N/A	REVISION 2: N/A	
ALLEGHENY TUNNEL TRANSPORTATION IMPROVEMENT PROJECT			
DRAFT ENVIRONMENTAL DOCUMENT			
PRELIMINARY ARCHAEOLOGY APE AND POTENTIAL ARCHAEOLOGICAL RESOURCES - BROWN TUNNEL ALTERNATIVE			





 Preliminary Archaeology APE


 Mile Post


 Brown Tunnel Road Centerline


 Roadway Lane


 Roadway Shoulder


 Existing Legal Right-of-Way


 Brown Tunnel Right-of-Way


 Bridge


 Wildlife Crossing Bridge


 Cut Boundary


 Fill Boundary


 Property Access Road

 Tunnel

 Potential Archaeology Resource Points

 Potential Archaeology Resource Areas


 Pennsylvania Turnpike Commission



Source:
PASDA,
Heberling Associates


K:\EBG PROJ\97-06\09\HBE\ENVIRONMENTAL\ARC\MAP\NATURAL\WORKING_MXD\2016 EA Report Maps\Environmental Consequences Maps\Zoomed Maps\Brown Tunnel\6C Brown Tunnel Zoom ArchResources.mxd



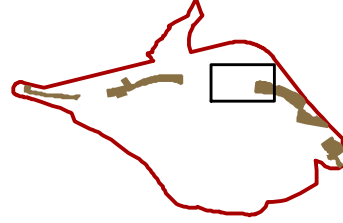



ALLEGHENY
turnpike
Transportation Improvement Project


TOWNSHIP	COUNTY	SHEET NO.	FIGURE NO.
Stonycreek & Allegheny	Somerset	4 of 7	F-6C
CREATED ON: 6/9/2020	REVISION 1: N/A	REVISION 2: N/A	
ALLEGHENY TUNNEL TRANSPORTATION IMPROVEMENT PROJECT			
DRAFT ENVIRONMENTAL DOCUMENT			
PRELIMINARY ARCHAEOLOGY APE AND POTENTIAL ARCHAEOLOGICAL RESOURCES - BROWN TUNNEL ALTERNATIVE			





1 inch = 200 feet





 Preliminary Archaeology APE


 Mile Post


 Brown Tunnel Road Centerline


 Roadway Lane


 Roadway Shoulder


 Existing Legal Right-of-Way


 Brown Tunnel Right-of-Way


 Bridge


 Wildlife Crossing Bridge


 Cut Boundary


 Fill Boundary

 Property Access Road


 Tunnel

 Potential Archaeology Resource Points

 Potential Archaeology Resource Areas



Pennsylvania
Turnpike
Commission



CDI L.R. Kimball

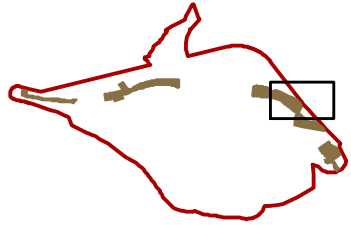
Source:
PASDA,
Heberling Associates

K:\EBG PROJ\97-06\98\HBB\ENVIRONMENTAL\ARC\MAP\NATURAL\WORKING_MXD\2016 EA Report Maps\Environmental Consequences Maps\Zoomed Maps\Brown Tunnel Zoom ArchResources.mxd



N
1 inch = 200 feet

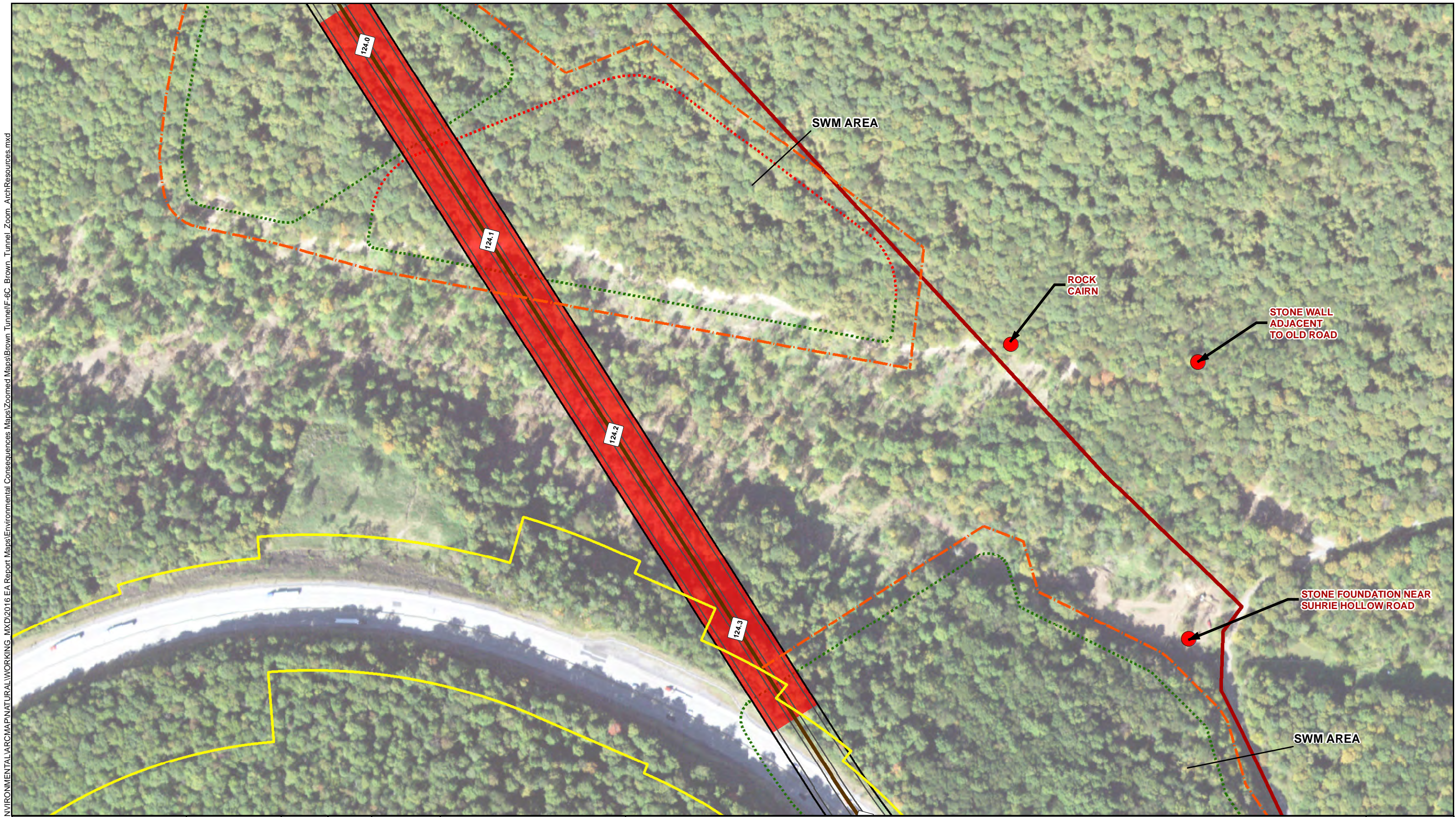
TOWNSHIP	COUNTY	SHEET NO.	FIGURE NO.
Stonycreek & Allegheny	Somerset	5 of 7	F-6C
CREATED ON: 6/9/2020	REVISION 1: N/A	REVISION 2: N/A	
ALLEGHENY TUNNEL TRANSPORTATION IMPROVEMENT PROJECT			
DRAFT ENVIRONMENTAL DOCUMENT			
PRELIMINARY ARCHAEOLOGY APE AND POTENTIAL ARCHAEOLOGICAL RESOURCES - BROWN TUNNEL ALTERNATIVE			




- | | | |
|------------------------------|-----------------------------|---------------------------------------|
| Preliminary Archaeology APE | Existing Legal Right-of-Way | Fill Boundary |
| Mile Post | Brown Tunnel Right-of-Way | Property Access Road |
| Brown Tunnel Road Centerline | Bridge | Tunnel |
| Roadway Lane | Wildlife Crossing Bridge | Potential Archaeology Resource Points |
| Roadway Shoulder | Cut Boundary | Potential Archaeology Resource Areas |

	Pennsylvania Turnpike Commission
	Source: PASDA, Heberling Associates

K:\EBG PROJ\97-06\98\HBB\ENVIRONMENTAL\ARC\MAP\NATURAL\WORKING_MXD\2016 EA Report Maps\Environmental Consequences Maps\Zoomed Maps\Brown Tunnel Zoom ArchResources.mxd

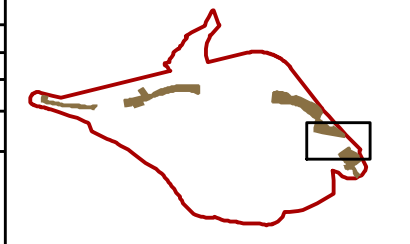






Allegheny Turnpike
Transportation Improvement Project


N
1 inch = 200 feet


TOWNSHIP	COUNTY	SHEET NO.	FIGURE NO.
Stonycreek & Allegheny	Somerset	6 of 7	F-6C
CREATED ON: 6/9/2020	REVISION 1: N/A	REVISION 2: N/A	
ALLEGHENY TUNNEL TRANSPORTATION IMPROVEMENT PROJECT			
DRAFT ENVIRONMENTAL DOCUMENT			
PRELIMINARY ARCHAEOLOGY APE AND POTENTIAL ARCHAEOLOGICAL RESOURCES - BROWN TUNNEL ALTERNATIVE			





 Preliminary Archaeology APE


 Mile Post


 Brown Tunnel Road Centerline


 Roadway Lane


 Roadway Shoulder


 Existing Legal Right-of-Way


 Brown Tunnel Right-of-Way


 Bridge


 Wildlife Crossing Bridge


 Cut Boundary


 Fill Boundary

 Property Access Road


 Tunnel

 Potential Archaeology Resource Points

 Potential Archaeology Resource Areas




Pennsylvania Turnpike Commission



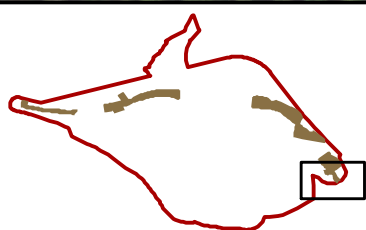
CDI L.R. Kimball

Source:
PASDA,
Heberling Associates

K:\EBG PROJ\97-06\09\H\BET\ENVIRONMENTAL\ARC\MAP\NATURAL\WORKING_MXD\2016 EA Report Maps\Environmental Consequences Maps\Zoomed Maps\Brown Tunnel\Zoom ArchResources.mxd



TOWNSHIP	COUNTY	SHEET NO.	FIGURE NO.
Stonycreek & Allegheny	Somerset	7 of 7	F-6C
CREATED ON: 6/9/2020	REVISION 1: N/A	REVISION 2: N/A	
ALLEGHENY TUNNEL TRANSPORTATION IMPROVEMENT PROJECT			
DRAFT ENVIRONMENTAL DOCUMENT			
PRELIMINARY ARCHAEOLOGY APE AND POTENTIAL ARCHAEOLOGICAL RESOURCES - BROWN TUNNEL ALTERNATIVE			



- | | | |
|------------------------------|-----------------------------|---------------------------------------|
| Preliminary Archaeology APE | Existing Legal Right-of-Way | Fill Boundary |
| Mile Post | Brown Tunnel Right-of-Way | Property Access Road |
| Brown Tunnel Road Centerline | Bridge | Tunnel |
| Roadway Lane | Wildlife Crossing Bridge | Potential Archaeology Resource Points |
| Roadway Shoulder | Cut Boundary | Potential Archaeology Resource Areas |

1 inch = 200 feet

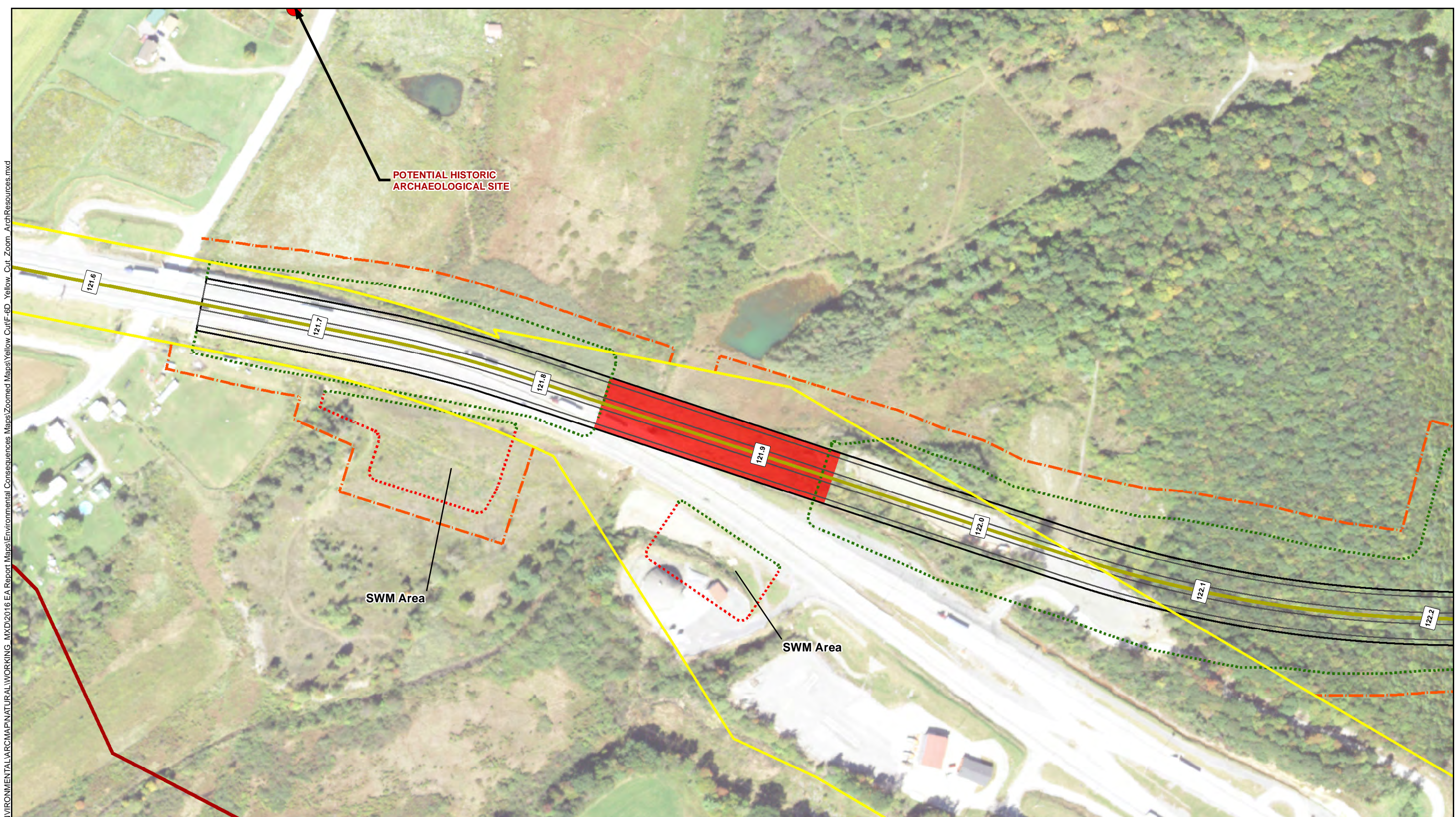
Pennsylvania Turnpike Commission


CDI L.R. Kimball

Source:
PASDA,
Heberling Associates

**Figure F-6D - Yellow Cut Alternative
Preliminary Archaeology and
Potential Archaeological Resources**


K:\EBG_PROJ\97-06\98\HBT\ENVIRONMENTAL\ARC\MAP\NATURAL\WORKING_MXD\2016 EA Report Maps\Environmental Consequences Maps\Zoomed Maps\Yellow Cut\F-6D Yellow Cut_Zoom_ArchResources.mxd







ALLEGHENY TURN PIKE
Transportation Improvement Project


TOWNSHIP	COUNTY	SHEET NO.	FIGURE NO.
Stonycreek & Allegheny	Somerset	1 of 5	F-6D
CREATED ON: 6/10/2020	REVISION 1: N/A	REVISION 2: N/A	
ALLEGHENY TUNNEL TRANSPORTATION IMPROVEMENT PROJECT			
DRAFT ENVIRONMENTAL DOCUMENT			
PRELIMINARY ARCHAEOLOGY APE AND POTENTIAL ARCHAEOLOGICAL RESOURCES - YELLOW CUT ALTERNATIVE			





1 inch = 200 feet





 Preliminary Archaeology APE


 Mile Post


 Yellow Cut Road Centerline


 Roadway Lane


 Roadway Shoulder


 Existing Legal Right-of-Way


 Yellow Cut Right-of-Way


 Bridge


 Wildlife Crossing Bridge


 Cut Boundary

 Fill Boundary

 Property Access Road

 Yellow Cut Culverted Stream

 Potential Archaeology Resource Points

 Potential Archaeology Resource Areas



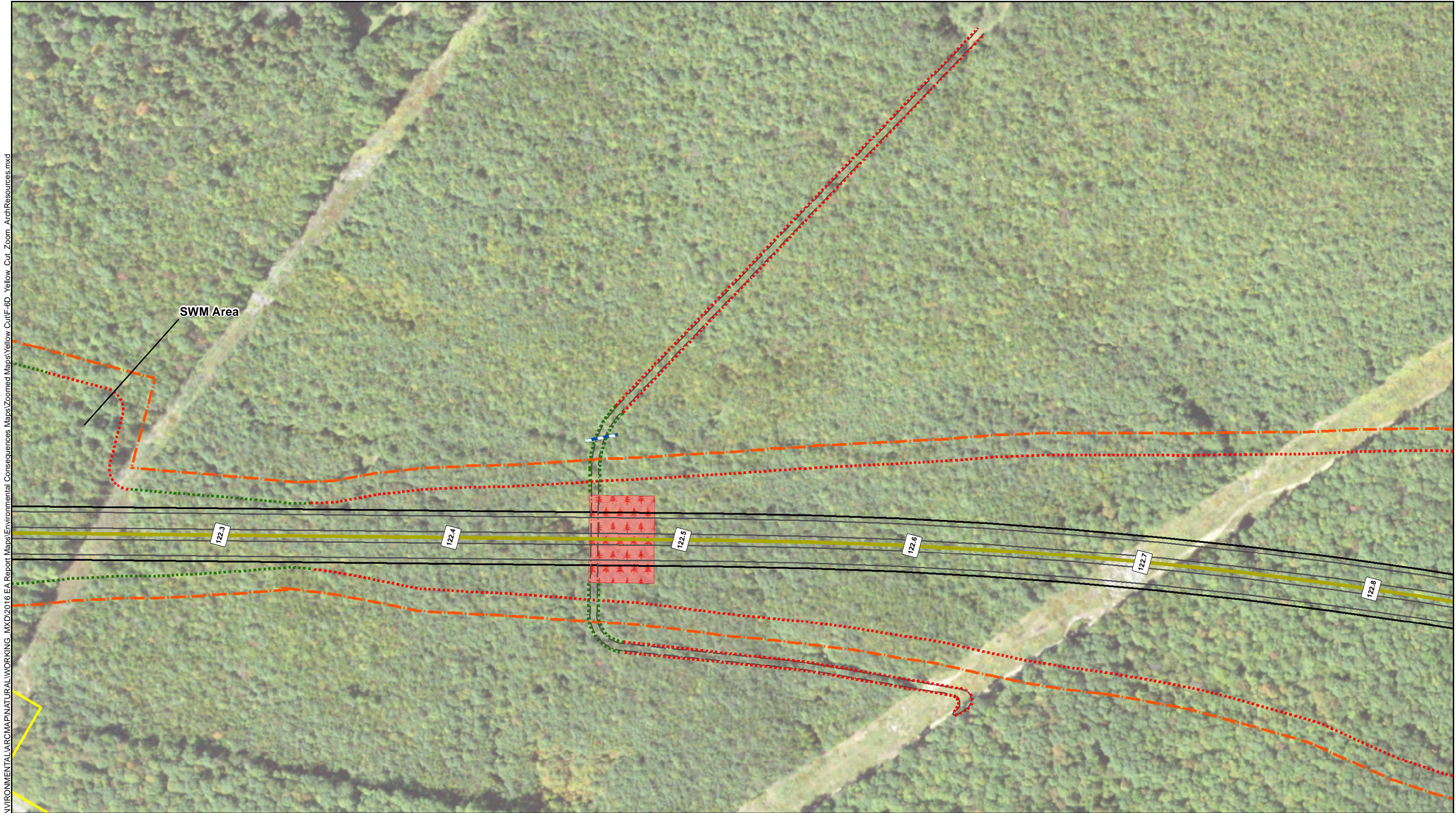
Pennsylvania Turnpike Commission



CDI L.R. Kimball

Source:
PASDA,
Heberling Associates

K:\EBG_PROJ\97-06\909\H\BETLE\ENVIRONMENTAL\ARC\MAP\NATURAL\WORKING_MXD\2016 EA Report Maps\Environmental Consequences Maps\Zoomed Maps\Yellow Cut\F-6D Yellow Cut_Zoom_ArchResources.mxd

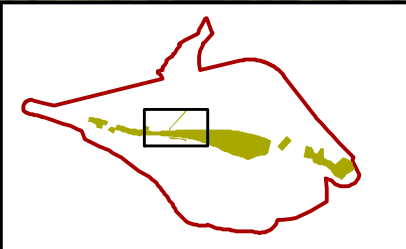






Allegheny
Tunnel
Transportation Improvement Project


N
1 inch = 200 feet


TOWNSHIP	COUNTY	SHEET NO.	FIGURE NO.
Stonycreek & Allegheny	Somerset	2 of 5	F-6D
CREATED ON: 6/10/2020	REVISION 1: N/A		REVISION 2: N/A
ALLEGHENY TUNNEL TRANSPORTATION IMPROVEMENT PROJECT			
DRAFT ENVIRONMENTAL DOCUMENT			
PRELIMINARY ARCHAEOLOGY APE AND POTENTIAL ARCHAEOLOGICAL RESOURCES - YELLOW CUT ALTERNATIVE			





 Preliminary Archaeology APE


 Mile Post


 Yellow Cut Road Centerline


 Roadway Lane


 Roadway Shoulder


 Existing Legal Right-of-Way


 Yellow Cut Right-of-Way


 Bridge


 Wildlife Crossing Bridge


 Cut Boundary


 Fill Boundary

 Property Access Road


 Yellow Cut Culverted Stream

 Potential Archaeology Resource Points

 Potential Archaeology Resource Areas



Pennsylvania
Turnpike
Commission




CDI L.R. Kimball

Source:
PASDA,
Heberling Associates

K:\EBG PROJ\97-06\90\H\BETLE\ENVIRONMENTAL\ARC\MAP\NATURAL\WORKING_MXD\2016 EA Report Maps\Environmental Consequences Maps\Zoomed Maps\Yellow Cut\F-6D Yellow Cut_Zoom_ArchResources.mxd



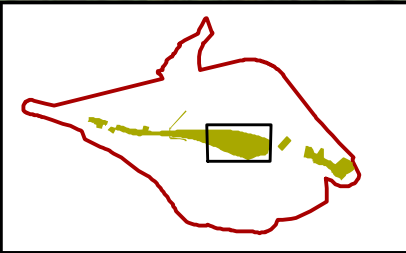



Transportation Improvement Project

N


1 inch = 200 feet

TOWNSHIP	COUNTY	SHEET NO.	FIGURE NO.
Stonycreek & Allegheny	Somerset	3 of 5	F-6D
CREATED ON: 6/10/2020	REVISION 1: N/A	REVISION 2: N/A	
ALLEGHENY TUNNEL TRANSPORTATION IMPROVEMENT PROJECT			
DRAFT ENVIRONMENTAL DOCUMENT			
PRELIMINARY ARCHAEOLOGY APE AND POTENTIAL ARCHAEOLOGICAL RESOURCES - YELLOW CUT ALTERNATIVE			







Preliminary Archaeology APE




Mile Post




Yellow Cut Road Centerline




Roadway Lane




Roadway Shoulder




Existing Legal Right-of-Way




Yellow Cut Right-of-Way




Bridge




Wildlife Crossing Bridge




Cut Boundary




Fill Boundary




Property Access Road




Yellow Cut Culverted Stream




Potential Archaeology Resource Points



Potential Archaeology Resource Areas



Pennsylvania Turnpike Commission



Source: PASDA, Heberling Associates

K:\EBG_PROJ\97-06\98\HBB\ENVIRONMENTAL\ARC\MAP\NATURAL\WORKING_MXD\2016 EA Report Maps\Environmental Consequences Maps\Zoomed Maps\Yellow Cut\F-6D Yellow Cut_Zoom_ArchResources.mxd



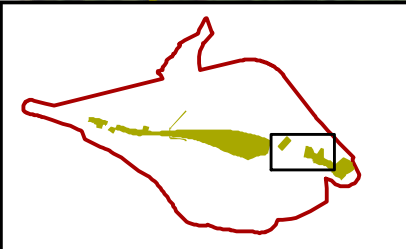



Transportation Improvement Project

N


1 inch = 200 feet

TOWNSHIP	COUNTY	SHEET NO.	FIGURE NO.
Stonycreek & Allegheny	Somerset	4 of 5	F-6D
CREATED ON: 6/10/2020	REVISION 1: N/A		REVISION 2: N/A
ALLEGHENY TUNNEL TRANSPORTATION IMPROVEMENT PROJECT			
DRAFT ENVIRONMENTAL DOCUMENT			
PRELIMINARY ARCHAEOLOGY APE AND POTENTIAL ARCHAEOLOGICAL RESOURCES - YELLOW CUT ALTERNATIVE			







Preliminary Archaeology APE




Mile Post




Yellow Cut Road Centerline




Roadway Lane




Roadway Shoulder




Yellow Cut Right-of-Way




Bridge




Wildlife Crossing Bridge




Cut Boundary




Fill Boundary




Property Access Road




Yellow Cut Culverted Stream




Potential Archaeology Resource Points



Potential Archaeology Resource Areas

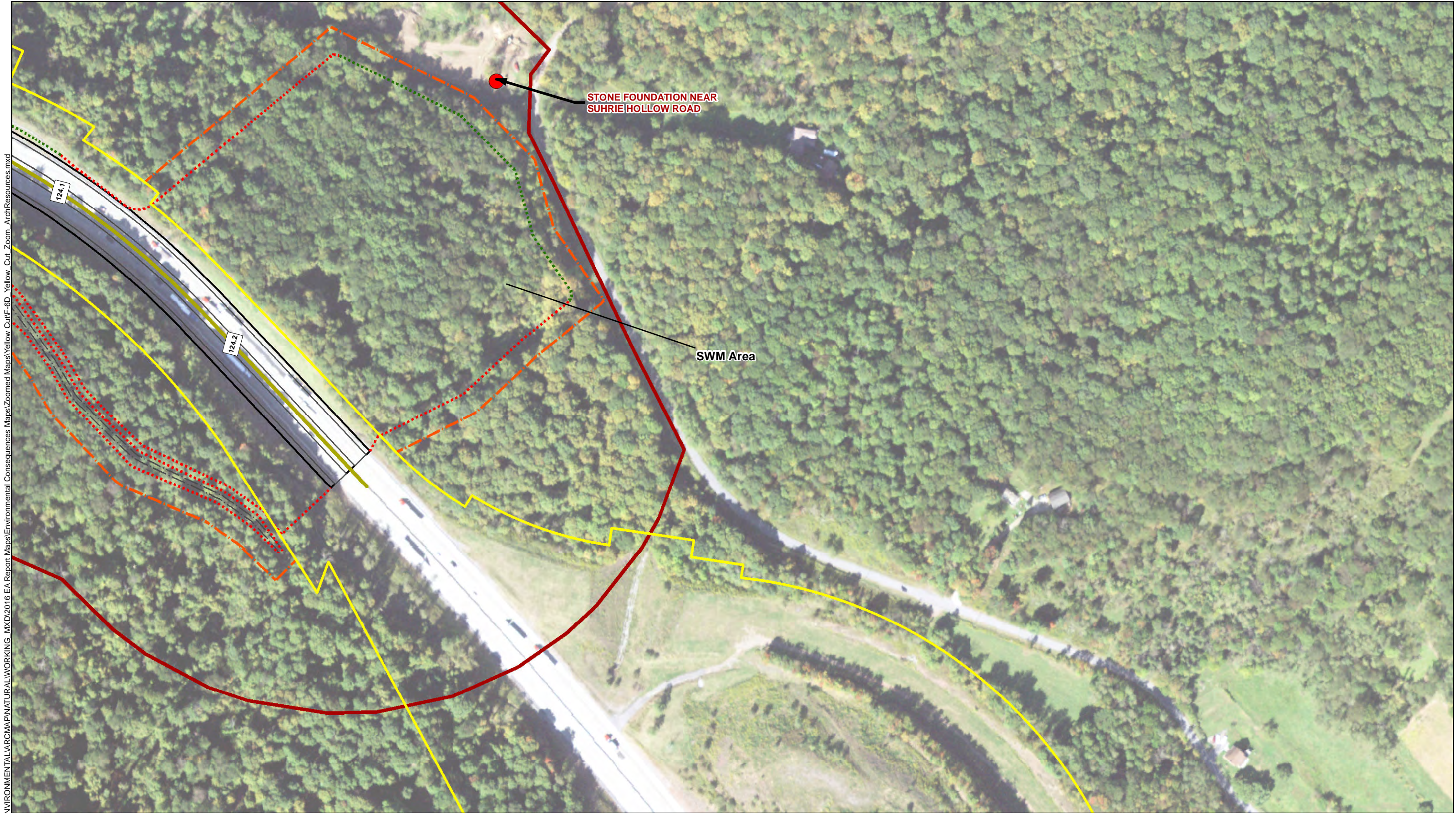


Pennsylvania Turnpike Commission



Source: PASDA, Heberling Associates

K:\EBG PROJ\97-0609\HBB\ENVIRONMENTAL\ARC\MAP\NATURAL\WORKING_MXD\2016 EA Report Maps\Environmental Consequences Maps\Zoomed Maps\Yellow Cut\F-6D_Yellow Cut_Zoom_ArchResources.mxd



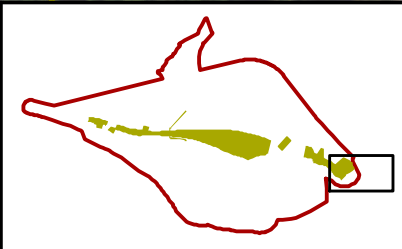



Transportation Improvement Project


N


1 inch = 200 feet


TOWNSHIP	COUNTY	SHEET NO.	FIGURE NO.
Stonycreek & Allegheny	Somerset	5 of 5	F-6D
CREATED ON: 6/10/2020	REVISION 1: N/A		REVISION 2: N/A
ALLEGHENY TUNNEL TRANSPORTATION IMPROVEMENT PROJECT			
DRAFT ENVIRONMENTAL DOCUMENT			
PRELIMINARY ARCHAEOLOGY APE AND POTENTIAL ARCHAEOLOGICAL RESOURCES - YELLOW CUT ALTERNATIVE			





 Preliminary Archaeology APE


 Mile Post


 Yellow Cut Road Centerline


 Roadway Lane


 Roadway Shoulder


 Existing Legal Right-of-Way


 Yellow Cut Right-of-Way


 Bridge


 Wildlife Crossing Bridge


 Cut Boundary


 Fill Boundary


 Property Access Road

 Yellow Cut Culverted Stream

 Potential Archaeology Resource Points

 Potential Archaeology Resource Areas

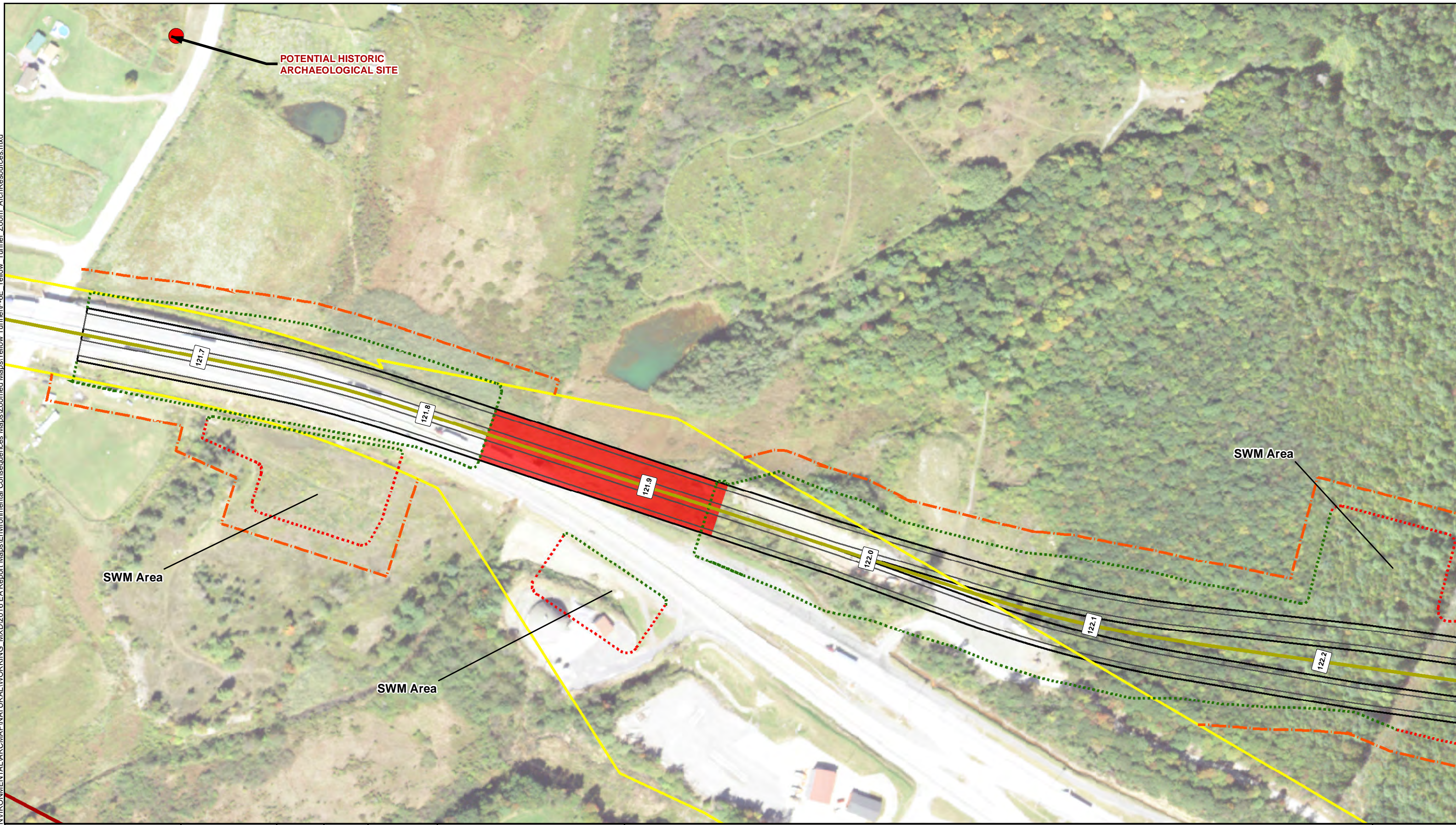
 Pennsylvania Turnpike Commission

 CDI L.R. Kimball

Source:
PASDA,
Heberling Associates

**Figure F-6E - Yellow Tunnel Alternative
Preliminary Archaeology and
Potential Archaeological Resources**

K:\EBG PROJ\97-0609\HBE\ENVIRONMENTAL\ARC\MAP\NATURAL\WORKING_MXD\2016 EA Report Maps\Environmental Consequences Maps\Zoomed Maps\Yellow Tunnel\F-6E Yellow Tunnel_Zoom_ArchResources.mxd



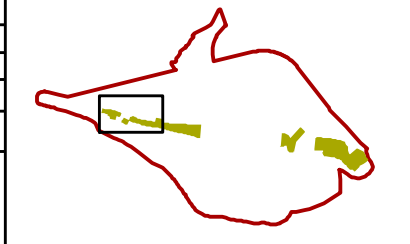


Transportation Improvement Project


N

1 inch = 200 feet


TOWNSHIP	COUNTY	SHEET NO.	FIGURE NO.
Stonycreek & Allegheny	Somerset	1 of 5	F-6E
CREATED ON: 6/11/2020	REVISION 1: N/A	REVISION 2: N/A	
ALLEGHENY TUNNEL TRANSPORTATION IMPROVEMENT PROJECT			
DRAFT ENVIRONMENTAL DOCUMENT			
PRELIMINARY ARCHAEOLOGY APE AND POTENTIAL ARCHAEOLOGICAL RESOURCES - YELLOW TUNNEL ALTERNATIVE			



Preliminary Archaeology APE	Yellow Tunnel Right-of-Way	Property Access Road
Mile Post	Bridge	Tunnel
Yellow Tunnel Road Centerline	Wildlife Crossing Bridge	Potential Archaeology Resource Points
Roadway Lane	Cut Boundary	Potential Archaeology Resource Areas
Roadway Shoulder	Fill Boundary	
Existing Legal Right-of-Way		

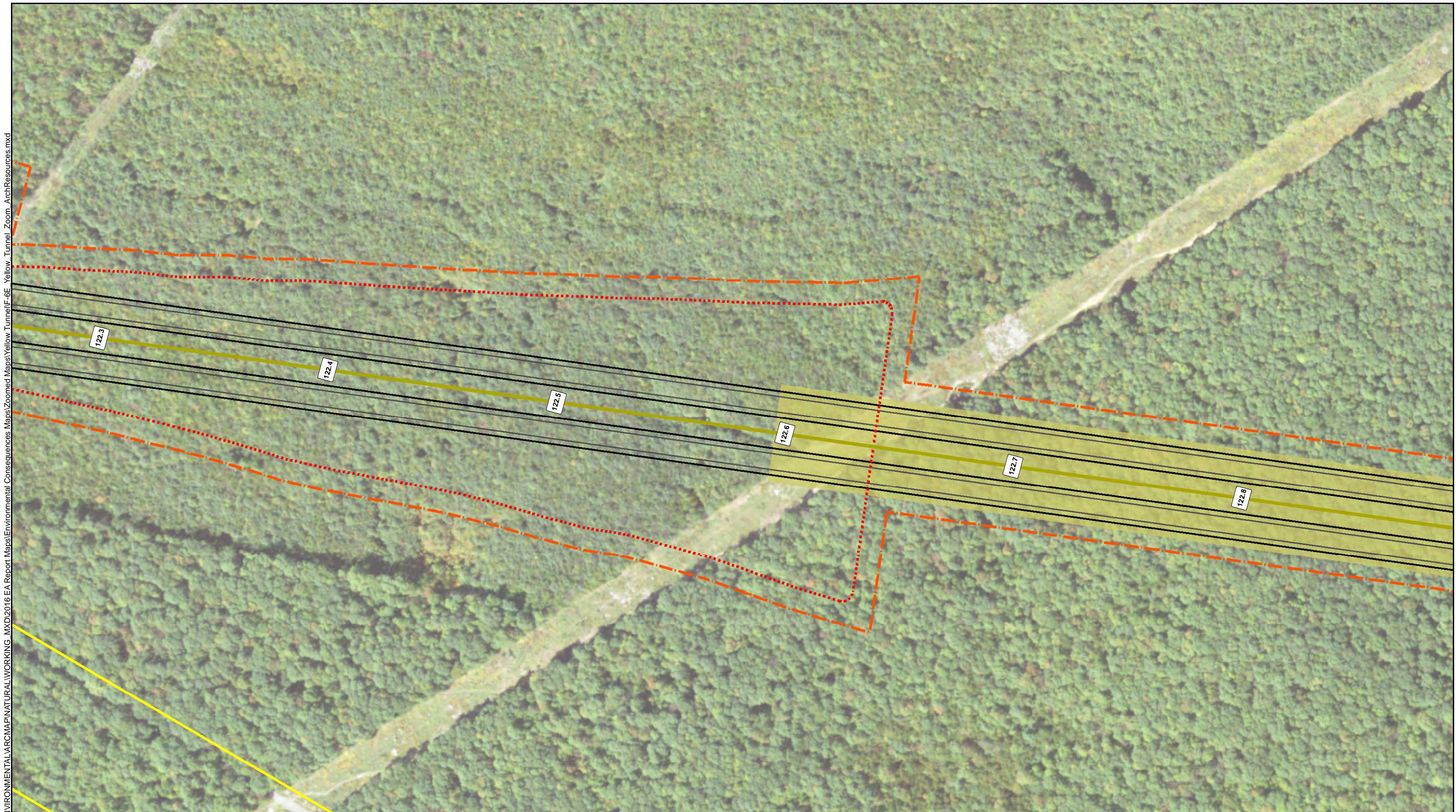



Pennsylvania Turnpike Commission



Source: PASDA, Heberling Associates


K:\EBG PROJ\97-0609\HBBEL\ENVIRONMENTAL\ARC\MAP\NATURAL\WORKING_MXD\2016 EA Report Maps\Environmental Consequences Maps\Zoomed Maps\Yellow Tunnel\F-6E Yellow Tunnel_Zoom_ArchResources.mxd



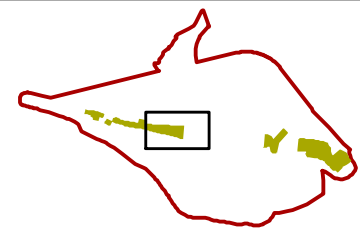



ALLEGHENY tunnel
Transportation Improvement Project

TOWNSHIP	COUNTY	SHEET NO.	FIGURE NO.
Stonycreek & Allegheny	Somerset	2 of 5	F-6E
CREATED ON: 6/11/2020	REVISION 1: N/A	REVISION 2: N/A	
ALLEGHENY TUNNEL TRANSPORTATION IMPROVEMENT PROJECT			
DRAFT ENVIRONMENTAL DOCUMENT			
PRELIMINARY ARCHAEOLOGY APE AND POTENTIAL ARCHAEOLOGICAL RESOURCES - YELLOW TUNNEL ALTERNATIVE			




1 inch = 200 feet







Preliminary Archaeology APE




Mile Post




Yellow Tunnel Road Centerline




Roadway Lane




Roadway Shoulder




Existing Legal Right-of-Way




Yellow Tunnel Right-of-Way




Bridge




Wildlife Crossing Bridge




Cut Boundary




Fill Boundary




Property Access Road




Tunnel




Potential Archaeology Resource Points



Potential Archaeology Resource Areas

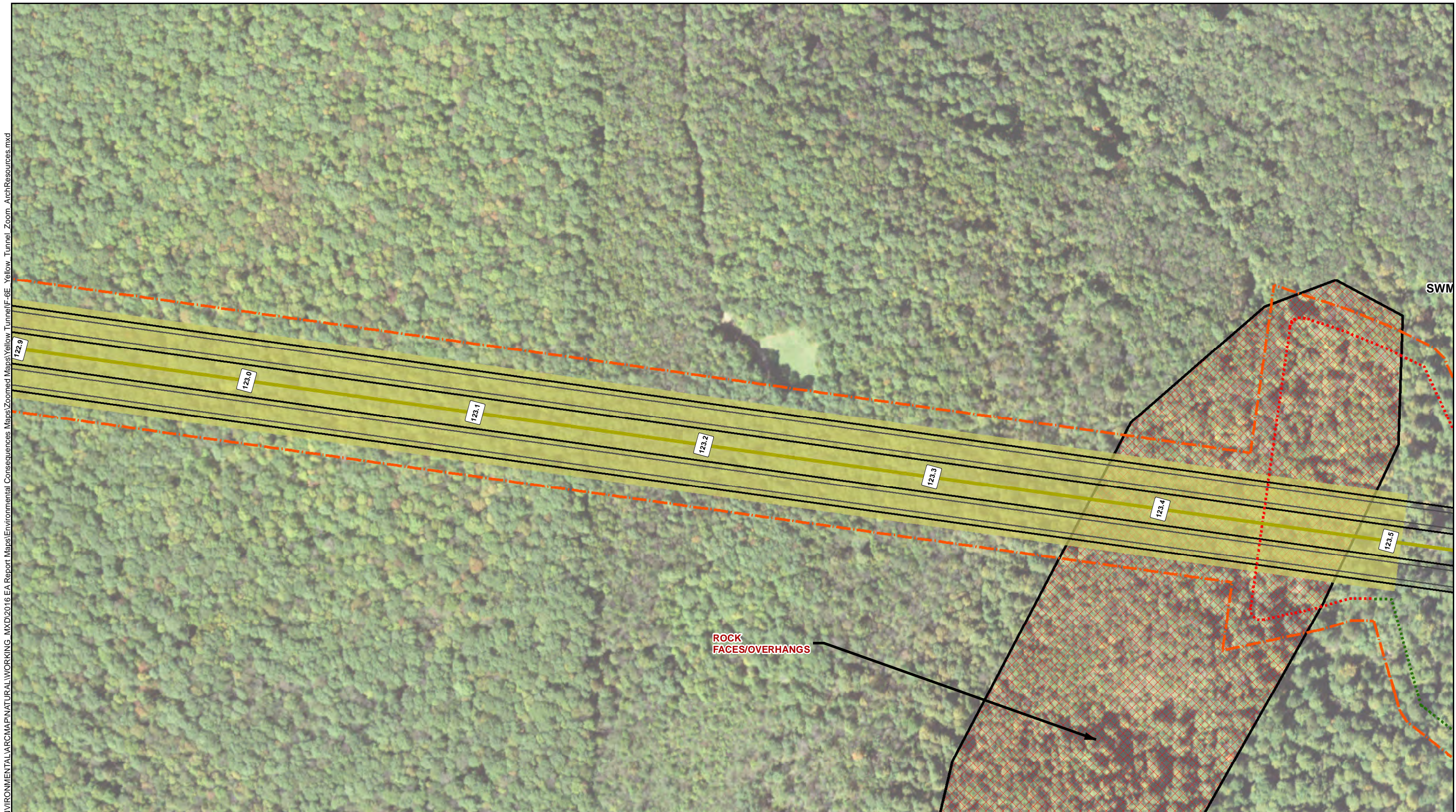




















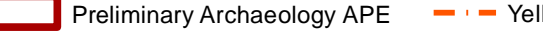

Pennsylvania Turnpike Commission



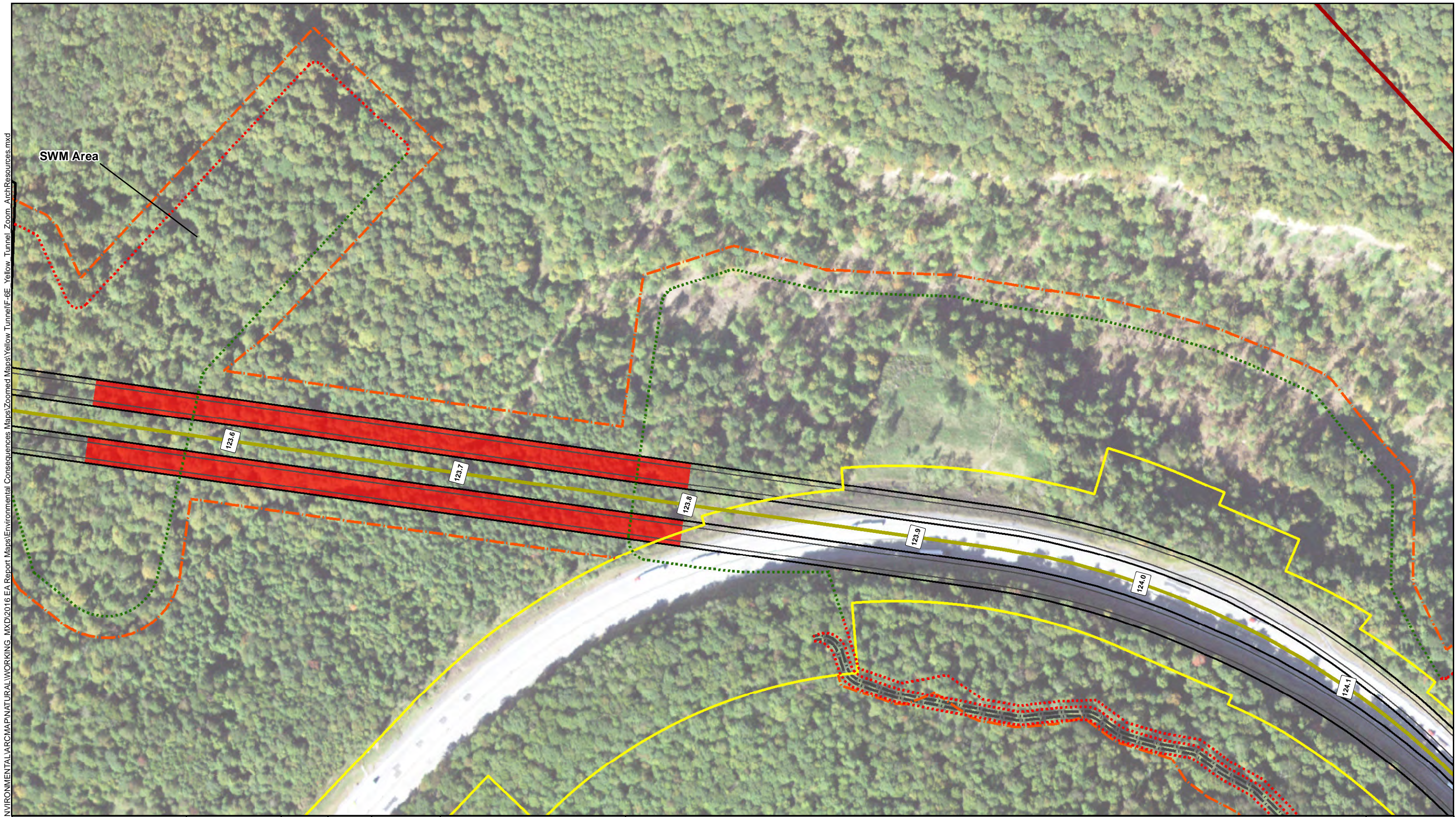
CDI L.R. Kimball


Source:
PASDA,
Heberling Associates



	TOWNSHIP	COUNTY	SHEET NO.	FIGURE NO.		<p> Preliminary Archaeology APE</p> <p> Mile Post</p> <p> Yellow Tunnel Road Centerline</p> <p> Roadway Lane</p> <p> Roadway Shoulder</p> <p> Existing Legal Right-of-Way</p>	<p> Yellow Tunnel Right-of-Way</p> <p> Bridge</p> <p> Wildlife Crossing Bridge</p> <p> Cut Boundary</p> <p> Fill Boundary</p>	<p> Property Access Road</p> <p> Tunnel</p> <p> Potential Archaeology Resource Points</p> <p> Potential Archaeology Resource Areas</p>	
	Stonycreek & Allegheny	Somerset	3 of 5	F-6E					
	CREATED ON: 6/11/2020	REVISION 1: N/A	REVISION 2: N/A						
	ALLEGHENY TUNNEL TRANSPORTATION IMPROVEMENT PROJECT								
DRAFT ENVIRONMENTAL DOCUMENT									
PRELIMINARY ARCHAEOLOGY APE AND POTENTIAL ARCHAEOLOGICAL RESOURCES - YELLOW TUNNEL ALTERNATIVE									
<p>N</p> <p>1 inch = 200 feet</p>									

K:\EBG PROJ\97-0609\HBB\ENVIRONMENTAL\ARCMAP\NATURAL\WORKING_MXD\2016 EA Report Maps\Environmental Consequences Maps\Zoomed Maps\Yellow Tunnel\F-6E Yellow Tunnel Zoom ArchResources.mxd

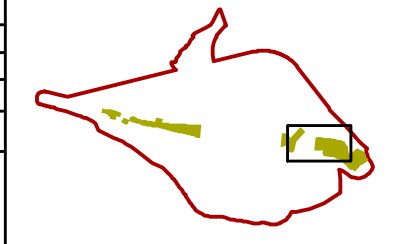




















Allegheny
Tunnel
Transportation Improvement Project

N
1 inch = 200 feet


TOWNSHIP	COUNTY	SHEET NO.	FIGURE NO.
Stonycreek & Allegheny	Somerset	4 of 5	F-6E
CREATED ON: 6/11/2020	REVISION 1: N/A	REVISION 2: N/A	
ALLEGHENY TUNNEL TRANSPORTATION IMPROVEMENT PROJECT			
DRAFT ENVIRONMENTAL DOCUMENT			
PRELIMINARY ARCHAEOLOGY APE AND POTENTIAL ARCHAEOLOGICAL RESOURCES - YELLOW TUNNEL ALTERNATIVE			



 Preliminary Archaeology APE	 Yellow Tunnel Right-of-Way	 Property Access Road
 Mile Post	 Bridge	 Tunnel
 Yellow Tunnel Road Centerline	 Wildlife Crossing Bridge	 Potential Archaeology Resource Points
 Roadway Lane	 Cut Boundary	 Potential Archaeology Resource Areas
 Roadway Shoulder	 Fill Boundary	
 Existing Legal Right-of-Way		



Pennsylvania
Turnpike
Commission




L.R. Kimball

Source:
PASDA,
Heberling Associates


K:\EBG PROJ\97-0609\HBE\ENVIRONMENTAL\ARC\MAP\NATURAL\WORKING_MXD\2016 EA Report Maps\Environmental Consequences Maps\Zoomed Maps\Yellow Tunnel\F-6E Yellow Tunnel Zoom ArchResources.mxd







ALLEGHENY tunnel
Transportation Improvement Project


TOWNSHIP	COUNTY	SHEET NO.	FIGURE NO.
Stonycreek & Allegheny	Somerset	5 of 5	F-6E
CREATED ON: 6/11/2020	REVISION 1: N/A	REVISION 2: N/A	
ALLEGHENY TUNNEL TRANSPORTATION IMPROVEMENT PROJECT			
DRAFT ENVIRONMENTAL DOCUMENT			
PRELIMINARY ARCHAEOLOGY APE AND POTENTIAL ARCHAEOLOGICAL RESOURCES - YELLOW TUNNEL ALTERNATIVE			





1 inch = 200 feet





 Preliminary Archaeology APE


 Mile Post


 Yellow Tunnel Road Centerline


 Roadway Lane


 Roadway Shoulder


 Existing Legal Right-of-Way


 Yellow Tunnel Right-of-Way


 Bridge


 Wildlife Crossing Bridge


 Cut Boundary


 Fill Boundary

 Property Access Road


 Tunnel

 Potential Archaeology Resource Points

 Potential Archaeology Resource Areas



Pennsylvania Turnpike Commission

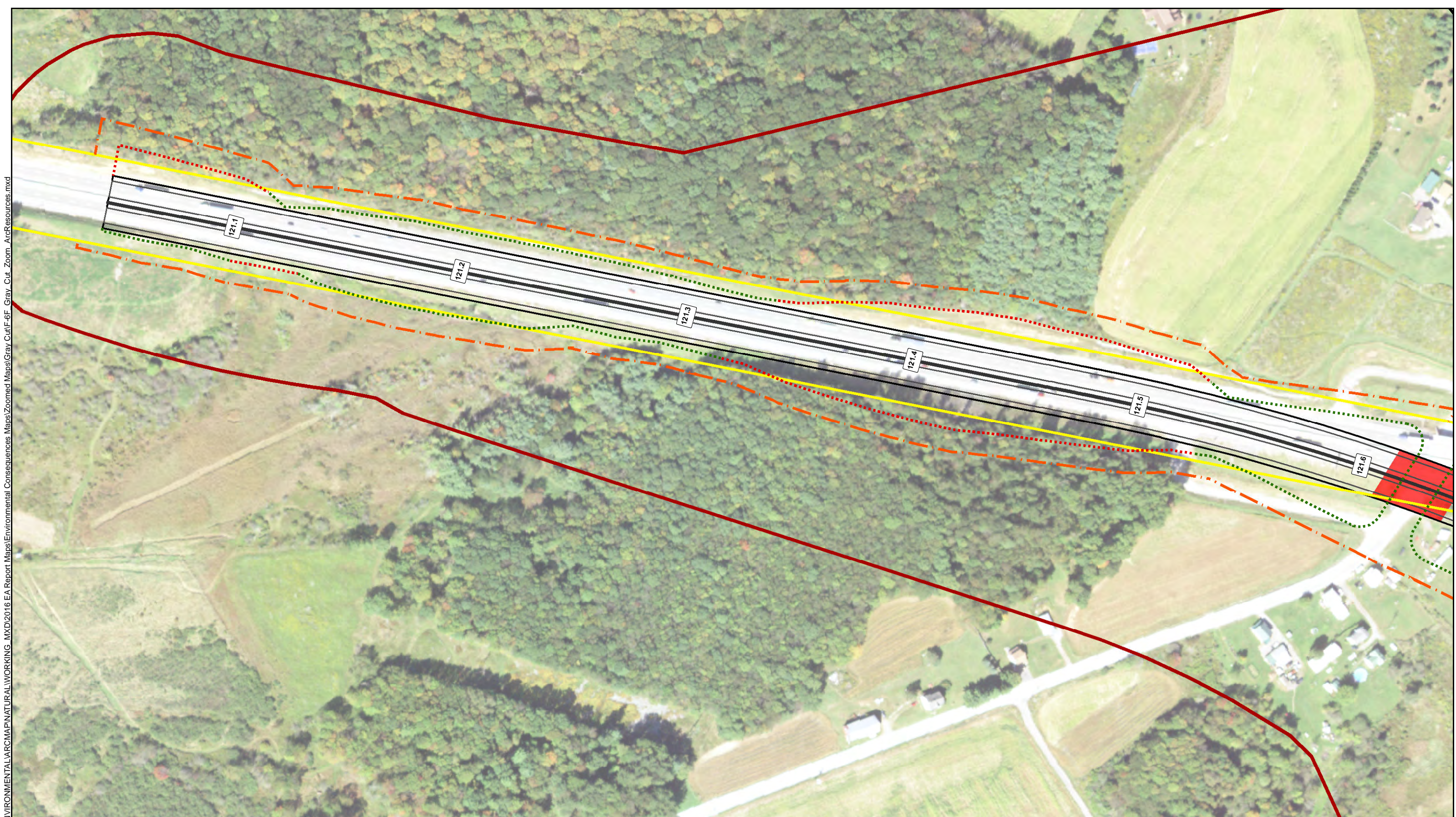



CDI L.R. Kimball

Source:
PASDA,
Heberling Associates

**Figure F-6F - Gray Cut Alternative
Preliminary Archaeology and
Potential Archaeological Resources**


K:\EBG PROJ\97-0609\HBE\ENVIRONMENTAL\ARC\MAP\NATURAL\WORKING_MXD\2016 EA Report Maps\Environmental Consequences Maps\Zoomed Maps\Gray Cut\F6F_Gray_Cut_Zoom_ArcResources.mxd



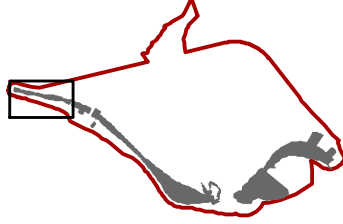







ALLEGHENY
tunnel
Transportation Improvement Project






TOWNSHIP	COUNTY	SHEET NO.	FIGURE NO.
Stonycreek & Allegheny	Somerset	1 of 9	F-6F
CREATED ON: 7/7/2020	REVISION 1: N/A	REVISION 2: N/A	
ALLEGHENY TUNNEL TRANSPORTATION IMPROVEMENT PROJECT			
DRAFT ENVIRONMENTAL DOCUMENT			
PRELIMINARY ARCHAEOLOGY APE AND POTENTIAL ARCHAEOLOGICAL RESOURCES - GRAY CUT ALTERNATIVE			









1 inch = 200 feet




-  Preliminary Archaeology APE
-  Mile Post
-  Gray Cut Road Centerline
-  Roadway Lane
-  Roadway Shoulder

-  Existing Legal Right-of-Way
-  Gray Cut Right-of-Way
-  Bridge
-  Wildlife Crossing Bridge
-  Cut Boundary

-  Fill Boundary
-  Property Access Road
-  Gray Cut Culverted Stream
-  Potential Archaeology Resource Points
-  Potential Archaeology Resource Areas



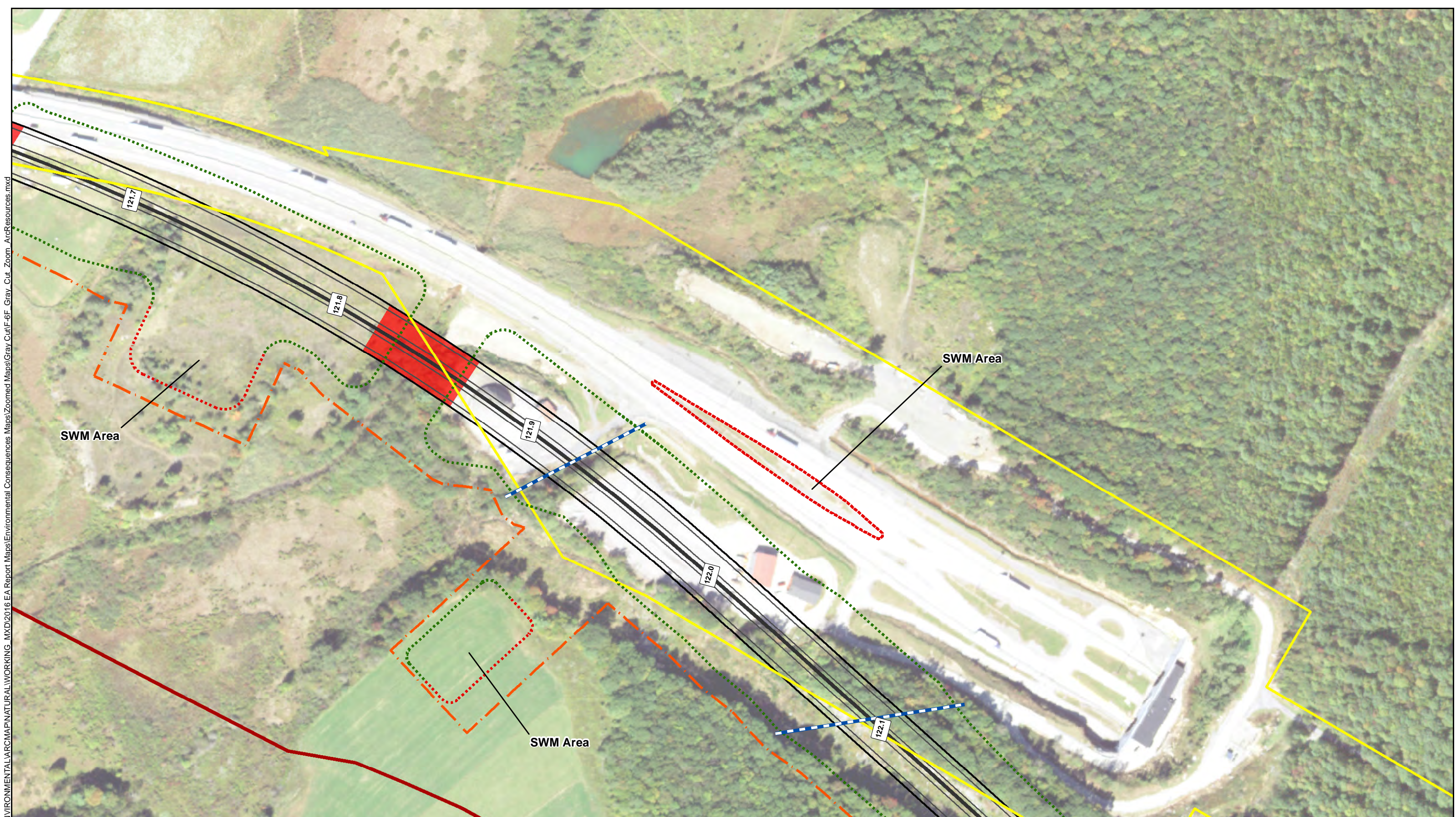
Pennsylvania
Turnpike
Commission




CDI L.R. Kimball

Source:
PASDA,
Heberling Associates

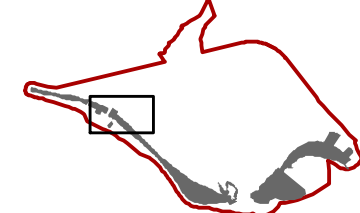
K:\EBG PROJ\97-0609\HBBEL\ENVIRONMENTAL\ARC\MAP\NATURAL\WORKING_MXD\2016 EA Report Maps\Environmental Consequences Maps\Zoomed Maps\Gray Cut\F-6F_Gray Cut_Zoom_ArcResources.mxd




















ALLEGHENY tunnel
Transportation Improvement Project


TOWNSHIP	COUNTY	SHEET NO.	FIGURE NO.
Stonycreek & Allegheny	Somerset	2 of 9	F-6F
CREATED ON: 7/7/2020	REVISION 1: N/A	REVISION 2: N/A	
ALLEGHENY TUNNEL TRANSPORTATION IMPROVEMENT PROJECT			
DRAFT ENVIRONMENTAL DOCUMENT			
PRELIMINARY ARCHAEOLOGY APE AND POTENTIAL ARCHAEOLOGICAL RESOURCES - GRAY CUT ALTERNATIVE			




-  Preliminary Archaeology APE
-  Mile Post
-  Gray Cut Road Centerline
-  Roadway Lane
-  Roadway Shoulder

-  Existing Legal Right-of-Way
-  Gray Cut Right-of-Way
-  Bridge
-  Wildlife Crossing Bridge
-  Cut Boundary

-  Fill Boundary
-  Property Access Road
-  Gray Cut Culverted Stream
-  Potential Archaeology Resource Points
-  Potential Archaeology Resource Areas



Pennsylvania Turnpike Commission

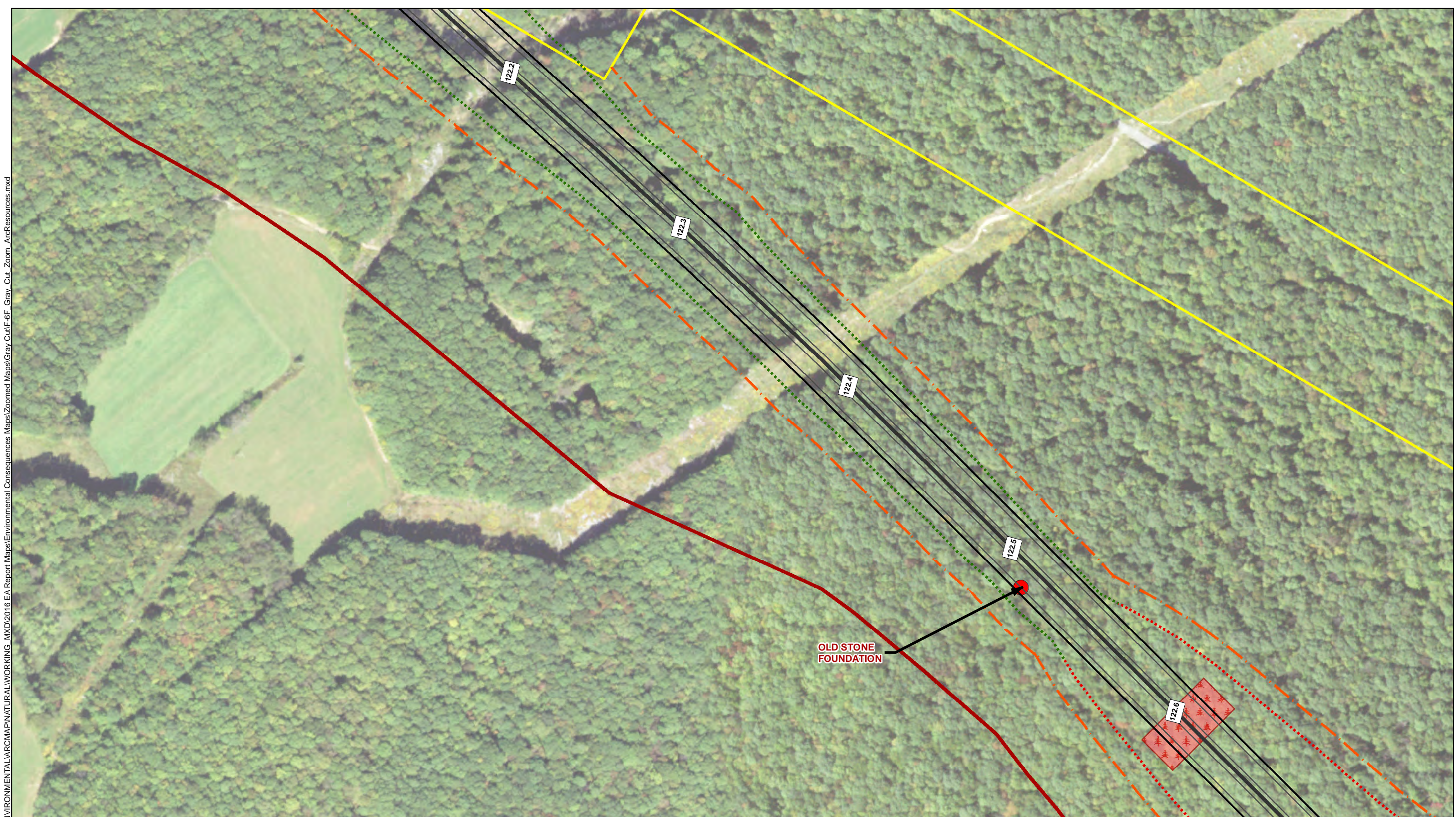


CDI L.R. Kimball

Source:
PASDA,
Heberling Associates

1 inch = 200 feet

K:\EBG PROJ\97-0609\HBBEL\ENVIRONMENTAL\ARC\MAP\NATURAL\WORKING_MXD\2016 EA Report Maps\Environmental Consequences Maps\Zoomed Maps\Gray Cut\F 6F_Gray Cut_Zoom_ArcResources.mxd

















Allegheny Turnpike
Transportation Improvement Project


N

1 inch = 200 feet


TOWNSHIP	COUNTY	SHEET NO.	FIGURE NO.
Stonycreek & Allegheny	Somerset	3 of 9	F-6F
CREATED ON: 7/7/2020	REVISION 1: N/A	REVISION 2: N/A	
ALLEGHENY TUNNEL TRANSPORTATION IMPROVEMENT PROJECT			
DRAFT ENVIRONMENTAL DOCUMENT			
PRELIMINARY ARCHAEOLOGY APE AND POTENTIAL ARCHAEOLOGICAL RESOURCES - GRAY CUT ALTERNATIVE			



 Preliminary Archaeology APE	 Existing Legal Right-of-Way	 Fill Boundary
 Mile Post	 Gray Cut Right-of-Way	 Property Access Road
 Gray Cut Road Centerline	 Bridge	 Gray Cut Culverted Stream
 Roadway Lane	 Wildlife Crossing Bridge	 Potential Archaeology Resource Points
 Roadway Shoulder	 Cut Boundary	 Potential Archaeology Resource Areas



Pennsylvania Turnpike Commission

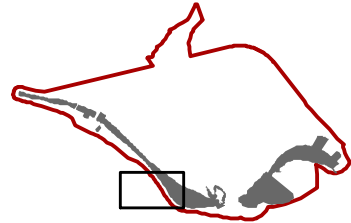


Source: PASDA, Heberling Associates

K:\EBG PROJ\97-0609\HBE\ENVIRONMENTAL\ARC\MAP\NATURAL\WORKING_MXD\2016 EA Report Maps\Environmental Consequences Maps\Zoomed Maps\Gray Cut\F 6F_Gray Cut_Zoom_ArcResources.mxd



TOWNSHIP	COUNTY	SHEET NO.	FIGURE NO.
Stonycreek & Allegheny	Somerset	4 of 9	F-6F
CREATED ON: 7/7/2020 REVISION 1: N/A REVISION 2: N/A			
ALLEGHENY TUNNEL TRANSPORTATION IMPROVEMENT PROJECT			
DRAFT ENVIRONMENTAL DOCUMENT			
PRELIMINARY ARCHAEOLOGY APE AND POTENTIAL ARCHAEOLOGICAL RESOURCES - GRAY CUT ALTERNATIVE			



- Preliminary Archaeology APE
- Mile Post
- Gray Cut Road Centerline
- Roadway Lane
- Roadway Shoulder

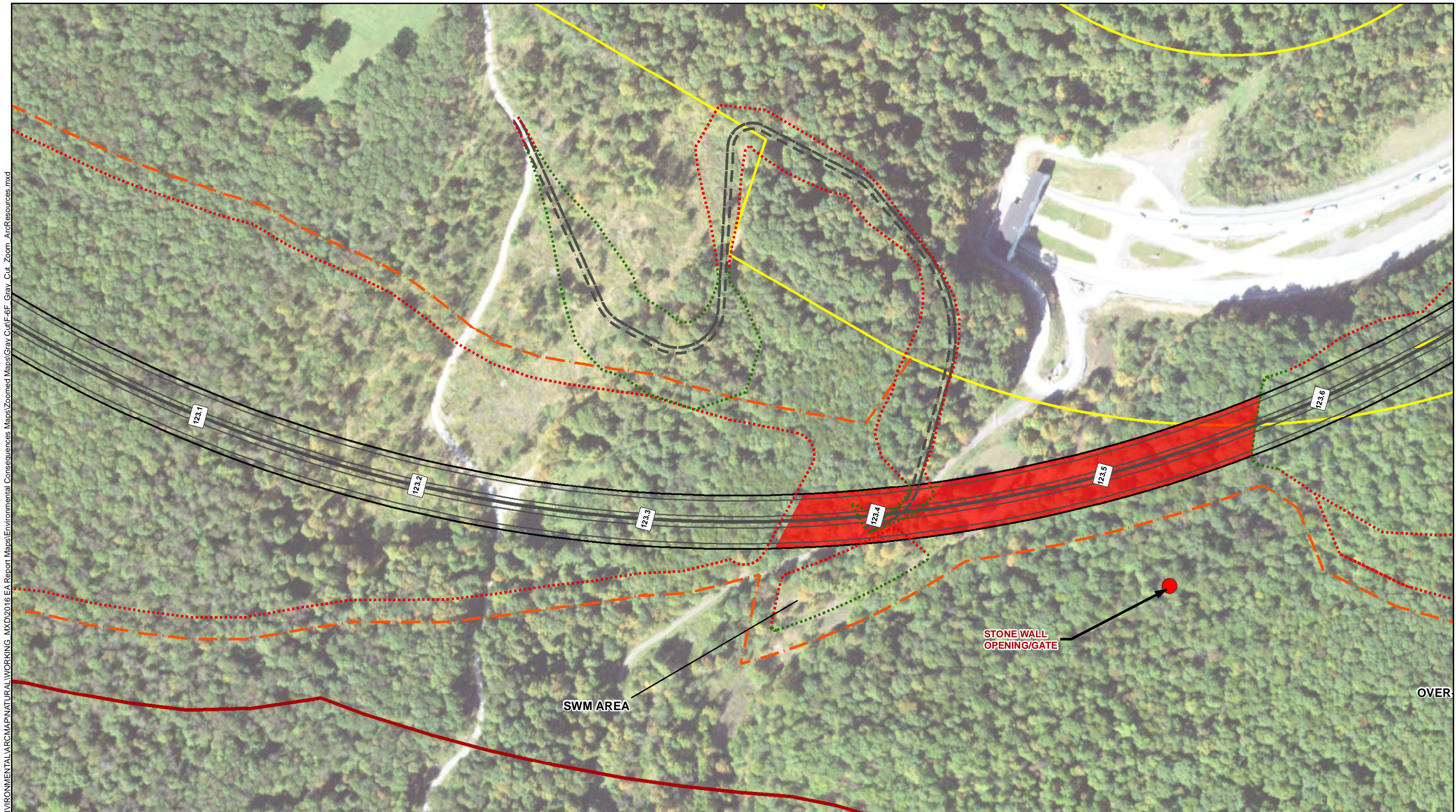
- Existing Legal Right-of-Way
- Gray Cut Right-of-Way
- Bridge
- Wildlife Crossing Bridge
- Cut Boundary


- Fill Boundary
- Property Access Road
- Gray Cut Culverted Stream
- Potential Archaeology Resource Points
- Potential Archaeology Resource Areas



Source:
PASDA,
Heberling Associates

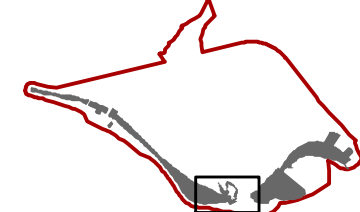
K:\EBG_PROJ\97-0609\HBB\ENVIRONMENTAL\ARC\MAP\NATURAL\WORKING_MXD\2016 EA Report Maps\Environmental Consequences Maps\Zoomed Maps\Gray Cut\F-6F_Gray_Cut_Zoom_ArcResources.mxd




















ALLEGHENY tunnel
Transportation Improvement Project


TOWNSHIP	COUNTY	SHEET NO.	FIGURE NO.
Stonycreek & Allegheny	Somerset	5 of 9	F-6F
CREATED ON: 10/26/2020		REVISION 1: N/A	REVISION 2: N/A
ALLEGHENY TUNNEL TRANSPORTATION IMPROVEMENT PROJECT			
DRAFT ENVIRONMENTAL DOCUMENT			
PRELIMINARY ARCHAEOLOGY APE AND POTENTIAL ARCHAEOLOGICAL RESOURCES - GRAY CUT ALTERNATIVE			




-  Preliminary Archaeology APE
-  Mile Post
-  Gray Cut Road Centerline
-  Roadway Lane
-  Roadway Shoulder

-  Existing Legal Right-of-Way
-  Gray Cut Right-of-Way
-  Bridge
-  Wildlife Crossing Bridge
-  Cut Boundary


-  Fill Boundary
-  Property Access Road
-  Gray Cut Culverted Stream
-  Potential Archaeology Resource Points
-  Potential Archaeology Resource Areas



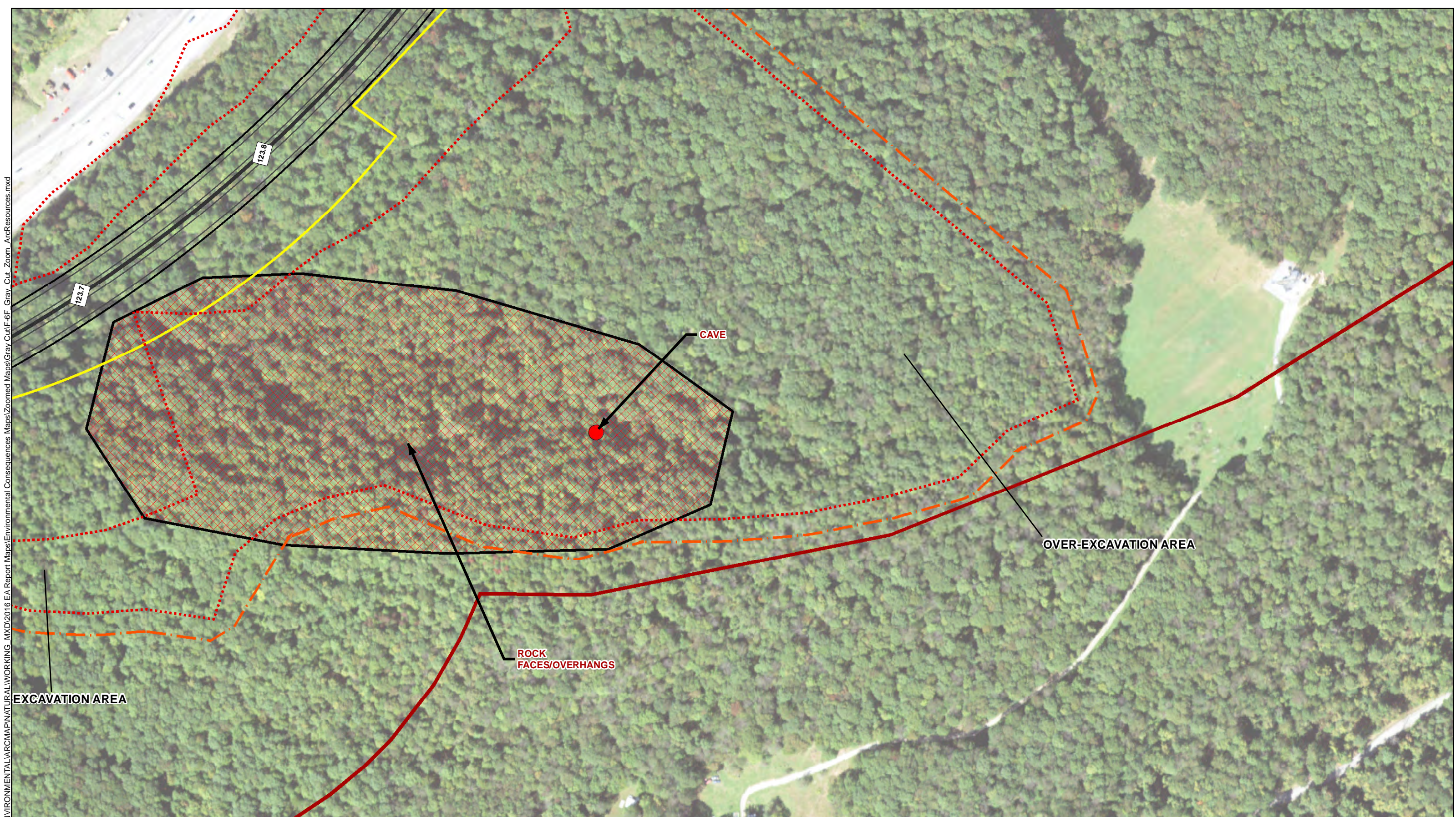
Pennsylvania Turnpike Commission




Source: PASDA, Heberling Associates

 1 inch = 200 feet

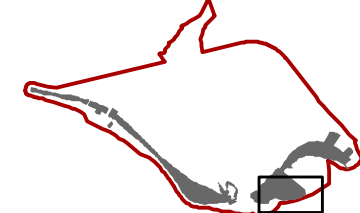
K:\EBG PROJ\97-0609\HBB\ENVIRONMENTAL\ARC\MAP\NATURAL\WORKING_MXD\2016 EA Report Maps\Environmental Consequences Maps\Zoomed Maps\Gray Cut\F-6F Gray Cut_Zoom ArcResources.mxd





















ALLEGHENY tunnel
Transportation Improvement Project


TOWNSHIP	COUNTY	SHEET NO.	FIGURE NO.
Stonycreek & Allegheny	Somerset	6 of 9	F-6F
CREATED ON: 7/7/2020	REVISION 1: N/A	REVISION 2: N/A	
ALLEGHENY TUNNEL TRANSPORTATION IMPROVEMENT PROJECT			
DRAFT ENVIRONMENTAL DOCUMENT			
PRELIMINARY ARCHAEOLOGY APE AND POTENTIAL ARCHAEOLOGICAL RESOURCES - GRAY CUT ALTERNATIVE			




 Preliminary Archaeology APE	 Existing Legal Right-of-Way	 Fill Boundary
 Mile Post	 Gray Cut Right-of-Way	 Property Access Road
 Gray Cut Road Centerline	 Bridge	 Gray Cut Culverted Stream
 Roadway Lane	 Wildlife Crossing Bridge	 Potential Archaeology Resource Points
 Roadway Shoulder	 Cut Boundary	 Potential Archaeology Resource Areas



1 inch = 200 feet



Pennsylvania Turnpike Commission




CDI L.R. Kimball

Source:
PASDA,
Heberling Associates

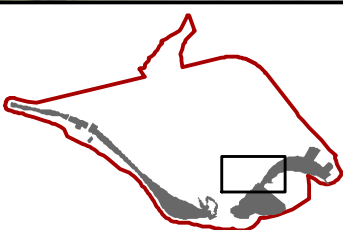
K:\EBG_PROJ\97-06\909\HBE\ENVIRONMENTAL\ARC\MAP\NATURAL\WORKING_MXD\2016 EA Report Maps\Environmental Consequences Maps\Zoomed Maps\Gray Cut\F6F_Gray_Cut_Zoom_ArcResources.mxd






Allegheny Tunnel
Transportation Improvement Project


TOWNSHIP	COUNTY	SHEET NO.	FIGURE NO.
Stonycreek & Allegheny	Somerset	7 of 9	F-6F
CREATED ON: 7/7/2020	REVISION 1: N/A	REVISION 2: N/A	
ALLEGHENY TUNNEL TRANSPORTATION IMPROVEMENT PROJECT			
DRAFT ENVIRONMENTAL DOCUMENT			
PRELIMINARY ARCHAEOLOGY APE AND POTENTIAL ARCHAEOLOGICAL RESOURCES - GRAY CUT ALTERNATIVE			



Preliminary Archaeology APE	Existing Legal Right-of-Way	Fill Boundary
Mile Post	Gray Cut Right-of-Way	Property Access Road
Gray Cut Road Centerline	Bridge	Gray Cut Culverted Stream
Roadway Lane	Wildlife Crossing Bridge	Potential Archaeology Resource Points
Roadway Shoulder	Cut Boundary	Potential Archaeology Resource Areas

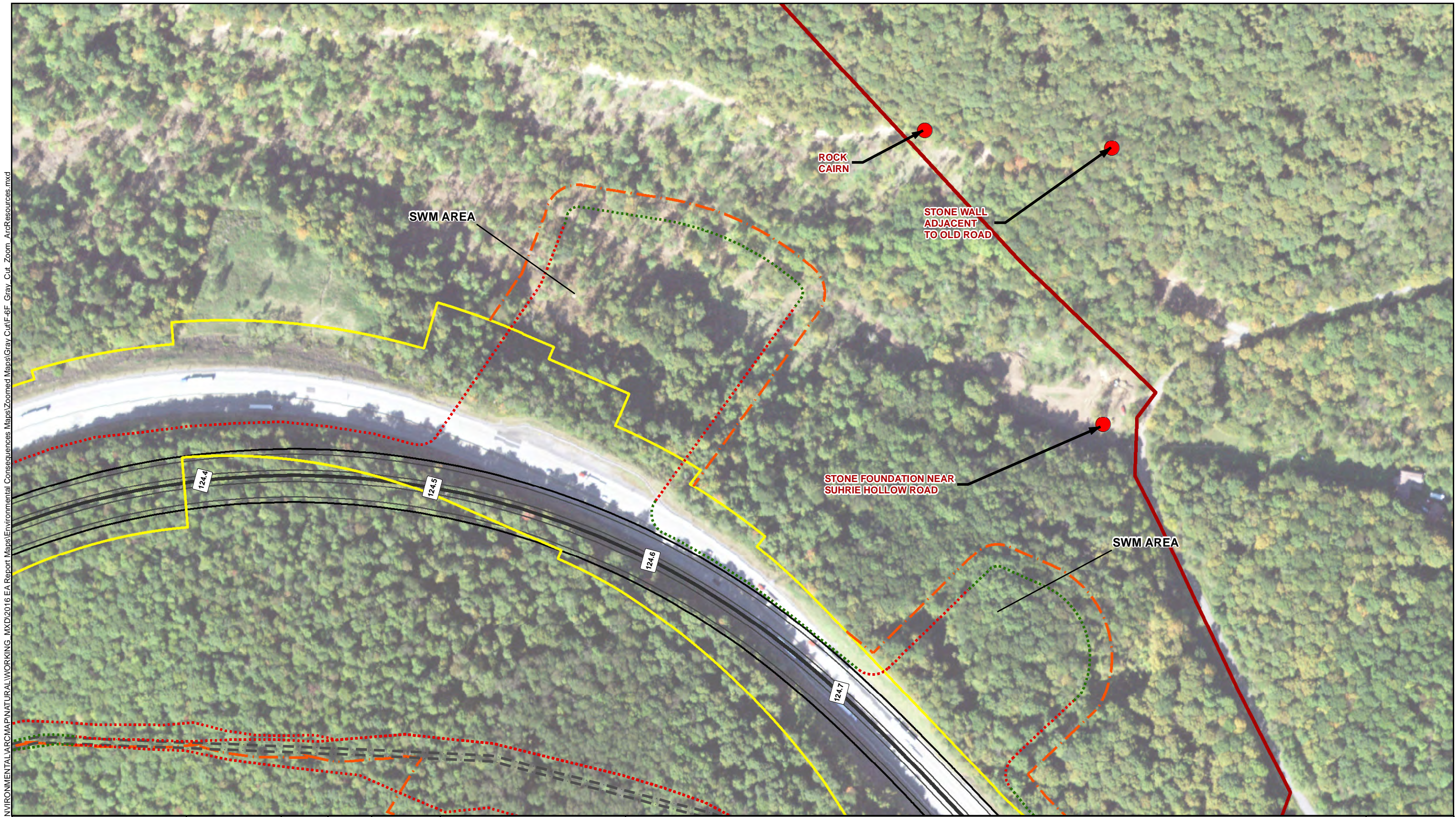



Pennsylvania Turnpike Commission



Source: PASDA, Heberling Associates


K:\EBG PROJ\97-0609\HBB\ENVIRONMENTAL\ARC\MAP\NATURAL\WORKING_MXD\2016 EA Report Maps\Environmental Consequences Maps\Zoomed Maps\Gray Cut\F6F_Gray_Cut_Zoom_ArcResources.mxd





















ALLEGHENY
turnpike
Transportation Improvement Project


TOWNSHIP	COUNTY	SHEET NO.	FIGURE NO.
Stonycreek & Allegheny	Somerset	8 of 9	F-6F
CREATED ON: 7/7/2020	REVISION 1: N/A	REVISION 2: N/A	
ALLEGHENY TUNNEL TRANSPORTATION IMPROVEMENT PROJECT			
DRAFT ENVIRONMENTAL DOCUMENT			
PRELIMINARY ARCHAEOLOGY APE AND POTENTIAL ARCHAEOLOGICAL RESOURCES - GRAY CUT ALTERNATIVE			




 Preliminary Archaeology APE	 Existing Legal Right-of-Way	 Fill Boundary
 Mile Post	 Gray Cut Right-of-Way	 Property Access Road
 Gray Cut Road Centerline	 Bridge	 Gray Cut Culverted Stream
 Roadway Lane	 Wildlife Crossing Bridge	 Potential Archaeology Resource Points
 Roadway Shoulder	 Cut Boundary	 Potential Archaeology Resource Areas



1 inch = 200 feet



Pennsylvania
Turnpike
Commission



Source:
PASDA,
Heberling Associates

K:\EBG PROJ\97-0609\HBB\ENVIRONMENTAL\ARC\MAP\NATURAL\WORKING_MXD\2016 EA Report Maps\Environmental Consequences Maps\Zoomed Maps\Gray Cut\F6F_Gray_Cut_Zoom_ArcResources.mxd

K:\EBG PROJ\97-0609\HBE\ENVIRONMENTAL\ARC\MAP\NATURAL\WORKING_MXD\2016 EA Report Maps\Environmental Consequences Maps\Zoomed Maps\Gray Cut\F-6F_Gray_Cut_Zoom_ArcResources.mxd



TOWNSHIP	COUNTY	SHEET NO.	FIGURE NO.
Stonycreek & Allegheny	Somerset	9 of 9	F-6F
CREATED ON: 7/7/2020	REVISION 1: N/A		REVISION 2: N/A
ALLEGHENY TUNNEL TRANSPORTATION IMPROVEMENT PROJECT			
DRAFT ENVIRONMENTAL DOCUMENT			
PRELIMINARY ARCHAEOLOGY APE AND POTENTIAL ARCHAEOLOGICAL RESOURCES - GRAY CUT ALTERNATIVE			



- Preliminary Archaeology APE
- Mile Post
- Gray Cut Road Centerline
- Roadway Lane
- Roadway Shoulder

- Existing Legal Right-of-Way
- Gray Cut Right-of-Way
- Bridge
- Wildlife Crossing Bridge
- Cut Boundary

- Fill Boundary
- Property Access Road
- Gray Cut Culverted Stream
- Potential Archaeology Resource Points
- Potential Archaeology Resource Areas

Pennsylvania Turnpike Commission

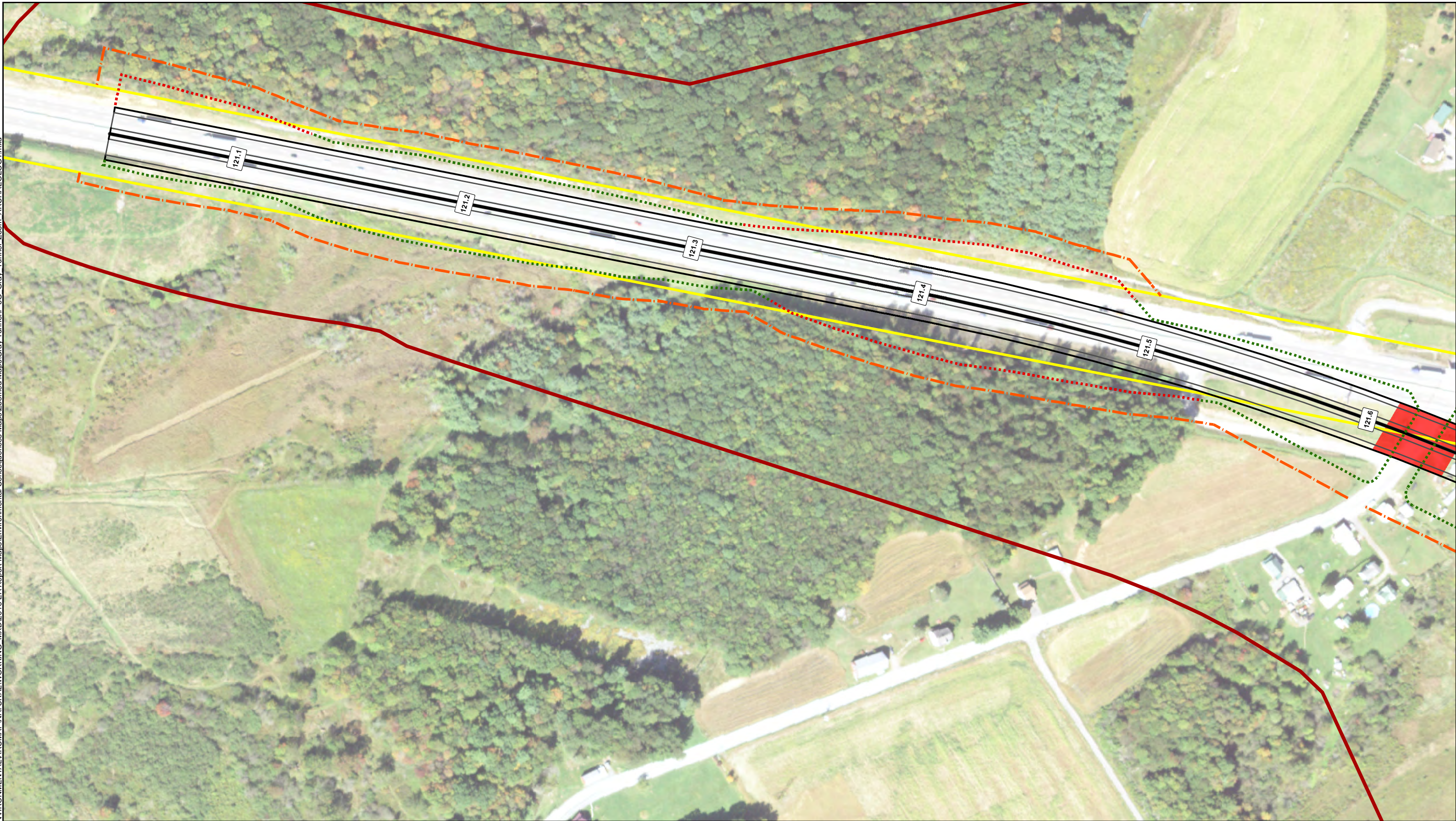
CDI L.R. Kimball

Source:
PASDA,
Heberling Associates

1 inch = 200 feet

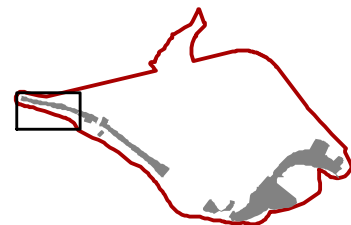
**Figure F-6G - Gray Tunnel Alternative
Preliminary Archaeology and
Potential Archaeological Resources**

K:\EBG PROJ\97-0609\HBBETLEN\ENVIRONMENTAL\ARC\MAP\NATURAL\WORKING_MXD\2016 EA Report Maps\Environmental Consequences Maps\Zoomed Maps\Gray Tunnel\F-6G Gray Tunnel_Zoom_ARCHAEOLOGY.mxd



1 inch = 200 feet

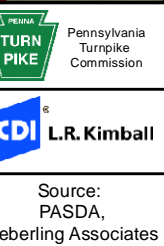
TOWNSHIP	COUNTY	SHEET NO.	FIGURE NO.
Stonycreek & Allegheny	Somerset	1 of 9	F-6G
CREATED ON: 6/9/2020	REVISION 1: N/A	REVISION 2: N/A	
ALLEGHENY TUNNEL TRANSPORTATION IMPROVEMENT PROJECT			
DRAFT ENVIRONMENTAL DOCUMENT			
PRELIMINARY ARCHAEOLOGY APE AND POTENTIAL ARCHAEOLOGICAL RESOURCES - GRAY TUNNEL ALTERNATIVE			



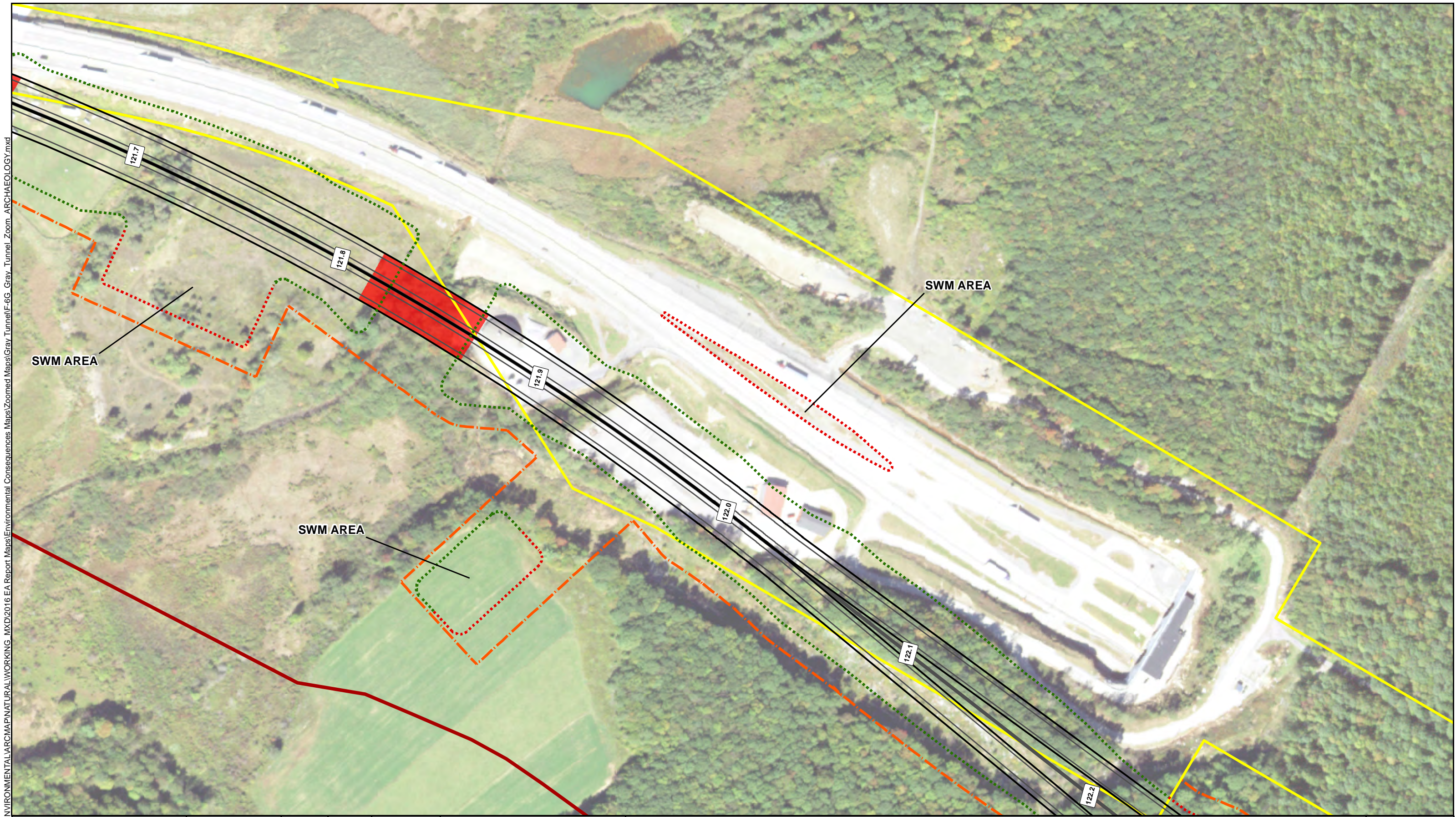
- Preliminary Archaeology APE
- Mile Post
- Gray Tunnel Road Centerline
- Roadway Lane
- Roadway Shoulder


- Existing Legal Right-of-Way
- Gray Tunnel Right-of-Way
- Bridge
- Wildlife Crossing Bridge
- Cut Boundary

- Fill Boundary
- Property Access Road
- Tunnel
- Potential Archaeology Resource Points
- Potential Archaeology Resource Areas



K:\EBG PROJ\97-0609\HBE\ENVIRONMENTAL\ARC\MAP\NATURAL\WORKING_MXD\2016 EA Report Maps\Environmental Consequences Maps\Zoomed Maps\Gray Tunnel\F-6G Gray Tunnel_Zoom_ARCHAEOLOGY.mxd

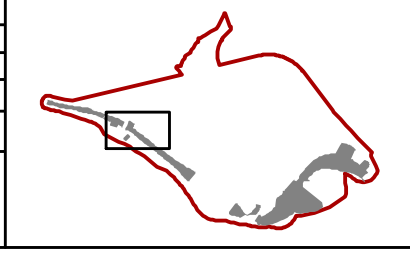






ALLEGHENY
turnpike
Transportation Improvement Project


1 inch = 200 feet


TOWNSHIP	COUNTY	SHEET NO.	FIGURE NO.
Stonycreek & Allegheny	Somerset	2 of 9	F-6G
CREATED ON: 6/9/2020	REVISION 1: N/A	REVISION 2: N/A	
ALLEGHENY TUNNEL TRANSPORTATION IMPROVEMENT PROJECT			
DRAFT ENVIRONMENTAL DOCUMENT			
PRELIMINARY ARCHAEOLOGY APE AND POTENTIAL ARCHAEOLOGICAL RESOURCES - GRAY TUNNEL ALTERNATIVE			





 Preliminary Archaeology APE


 Mile Post


 Gray Tunnel Road Centerline


 Roadway Lane


 Roadway Shoulder


 Existing Legal Right-of-Way


 Gray Tunnel Right-of-Way


 Bridge


 Wildlife Crossing Bridge


 Cut Boundary


 Fill Boundary

 Property Access Road


 Tunnel

 Potential Archaeology Resource Points

 Potential Archaeology Resource Areas



Pennsylvania
Turnpike
Commission



CDI L.R. Kimball

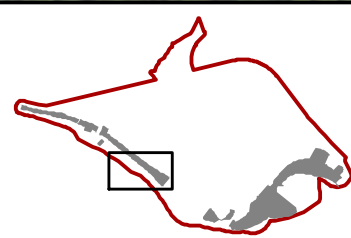
Source:
PASDA,
Heberling Associates

K:\EBG PROJ\97-06\909\HBE\ENVIRONMENTAL\ARC\MAP\NATURAL\WORKING_MXD\2016 EA Report Maps\Environmental Consequences Maps\Zoomed Maps\Gray Tunnel\F-6G_Gray Tunnel_Zoom_ARCHAEOLOGY.mxd



N
1 inch = 200 feet

TOWNSHIP	COUNTY	SHEET NO.	FIGURE NO.
Stonycreek & Allegheny	Somerset	3 of 9	F-6G
CREATED ON: 6/9/2020	REVISION 1: N/A	REVISION 2: N/A	
ALLEGHENY TUNNEL TRANSPORTATION IMPROVEMENT PROJECT			
DRAFT ENVIRONMENTAL DOCUMENT			
PRELIMINARY ARCHAEOLOGY APE AND POTENTIAL ARCHAEOLOGICAL RESOURCES - GRAY TUNNEL ALTERNATIVE			



- Preliminary Archaeology APE
- Mile Post
- Gray Tunnel Road Centerline
- Roadway Lane
- Roadway Shoulder

- Existing Legal Right-of-Way
- Gray Tunnel Right-of-Way
- Bridge
- Wildlife Crossing Bridge
- Cut Boundary

- Fill Boundary
- Property Access Road
- Tunnel
- Potential Archaeology Resource Points
- Potential Archaeology Resource Areas

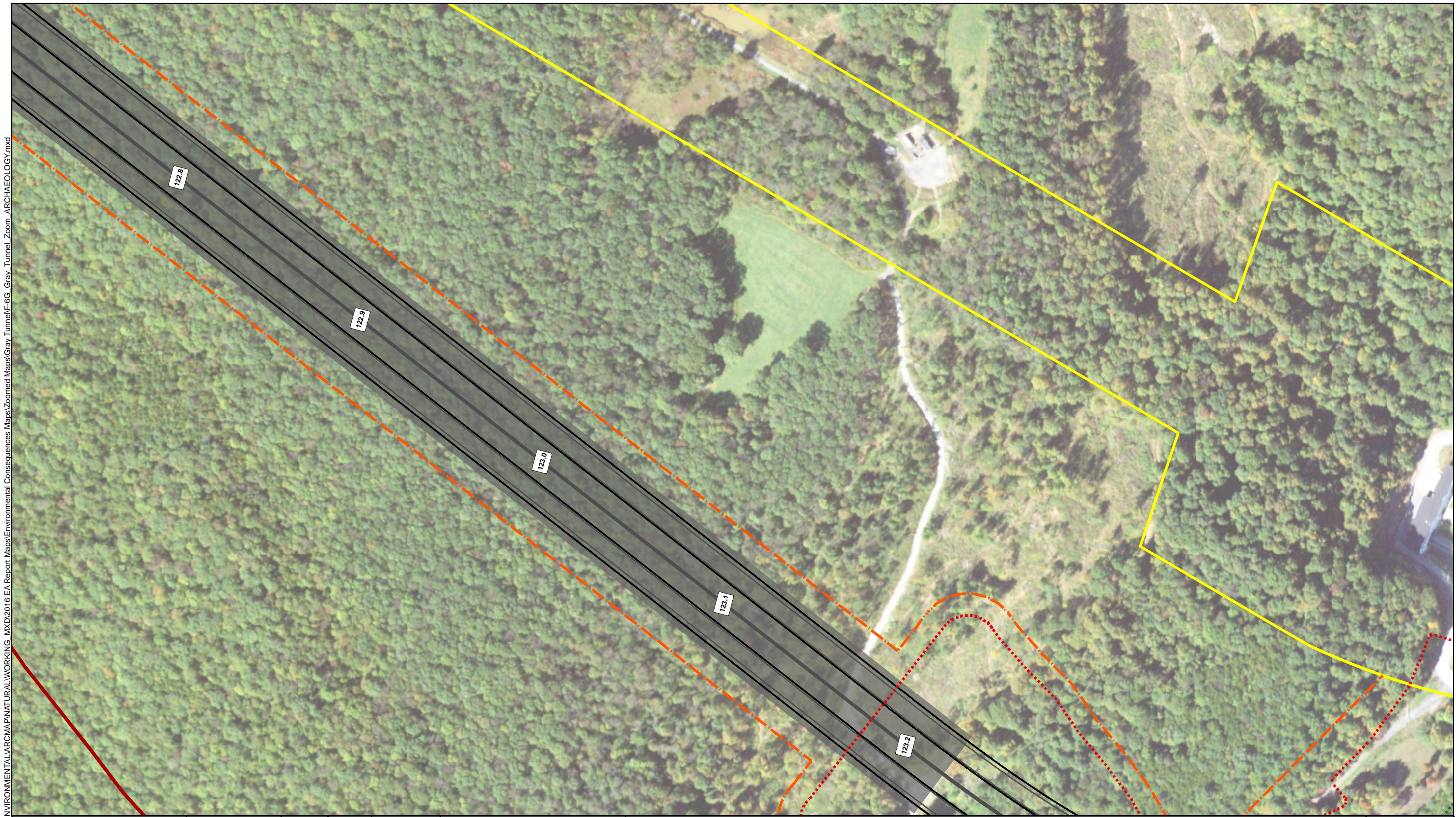



Pennsylvania
Turnpike
Commission



Source:
PASDA,
Heberling Associates

K:\EBG PROJ\97-06\98\HBE\ENVIRONMENTAL\ARC\MAP\NATURAL\WORKING_MXD\2016 EA Report Maps\Environmental Consequences Maps\Zoomed Maps\Gray Tunnel\F-6G_Gray Tunnel_Zoom_ARCHAEOLOGY.mxd

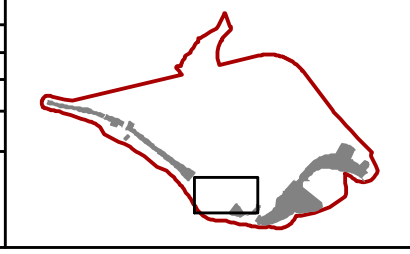






Allegheny
Tunnel
Transportation Improvement Project


N
1 inch = 200 feet


TOWNSHIP	COUNTY	SHEET NO.	FIGURE NO.
Stonycreek & Allegheny	Somerset	4 of 9	F-6G
CREATED ON: 6/9/2020	REVISION 1: N/A	REVISION 2: N/A	
ALLEGHENY TUNNEL TRANSPORTATION IMPROVEMENT PROJECT			
DRAFT ENVIRONMENTAL DOCUMENT			
PRELIMINARY ARCHAEOLOGY APE AND POTENTIAL ARCHAEOLOGICAL RESOURCES - GRAY TUNNEL ALTERNATIVE			





 Preliminary Archaeology APE


 Mile Post


 Gray Tunnel Road Centerline


 Roadway Lane


 Roadway Shoulder


 Existing Legal Right-of-Way


 Gray Tunnel Right-of-Way


 Bridge


 Wildlife Crossing Bridge


 Cut Boundary


 Fill Boundary

 Property Access Road


 Tunnel

 Potential Archaeology Resource Points

 Potential Archaeology Resource Areas



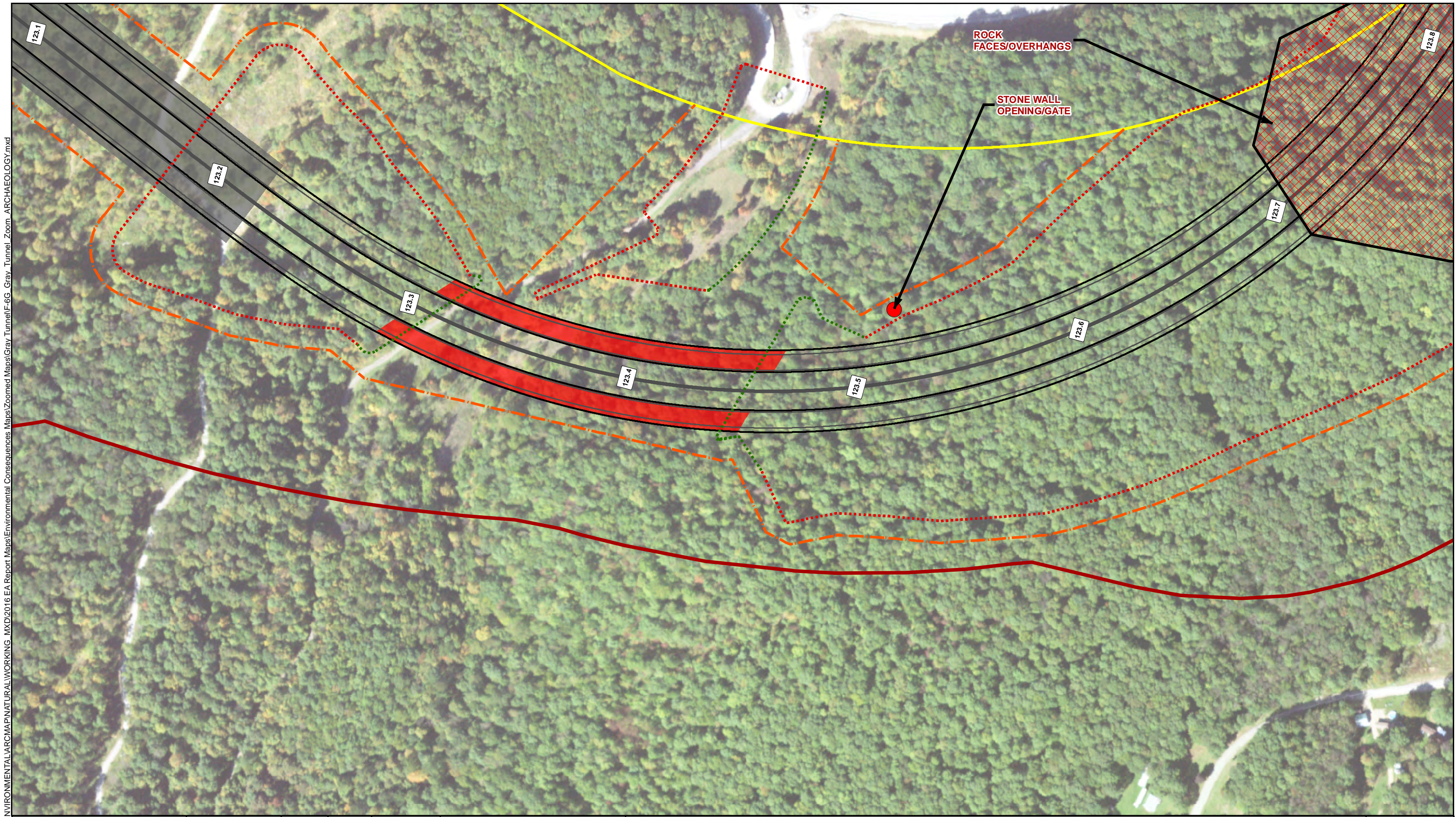
Pennsylvania
Turnpike
Commission




CDI L.R. Kimball

Source:
PASDA,
Heberling Associates

K:\EBG PROJ\97-06\98\HBE\ENVIRONMENTAL\ARC\MAP\NATURAL\WORKING_MXD\2016 EA Report Maps\Environmental Consequences Maps\Zoomed Maps\Gray Tunnel\F-6G_Gray Tunnel_Zoom_ARCHAEOLOGY.mxd



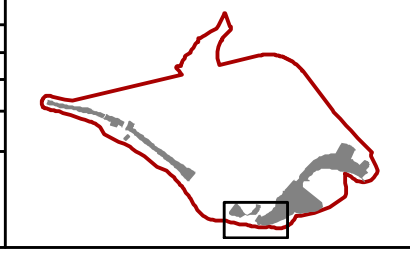



Allegheny Turnpike
Transportation Improvement Project


N


1 inch = 200 feet


TOWNSHIP	COUNTY	SHEET NO.	FIGURE NO.
Stonycreek & Allegheny	Somerset	5 of 9	F-6G
CREATED ON: 6/9/2020	REVISION 1: N/A	REVISION 2: N/A	
ALLEGHENY TUNNEL TRANSPORTATION IMPROVEMENT PROJECT			
DRAFT ENVIRONMENTAL DOCUMENT			
PRELIMINARY ARCHAEOLOGY APE AND POTENTIAL ARCHAEOLOGICAL RESOURCES - GRAY TUNNEL ALTERNATIVE			





 Preliminary Archaeology APE


 Mile Post


 Gray Tunnel Road Centerline


 Roadway Lane


 Roadway Shoulder


 Existing Legal Right-of-Way


 Gray Tunnel Right-of-Way


 Bridge


 Wildlife Crossing Bridge


 Cut Boundary


 Fill Boundary

 Property Access Road


 Tunnel

 Potential Archaeology Resource Points

 Potential Archaeology Resource Areas



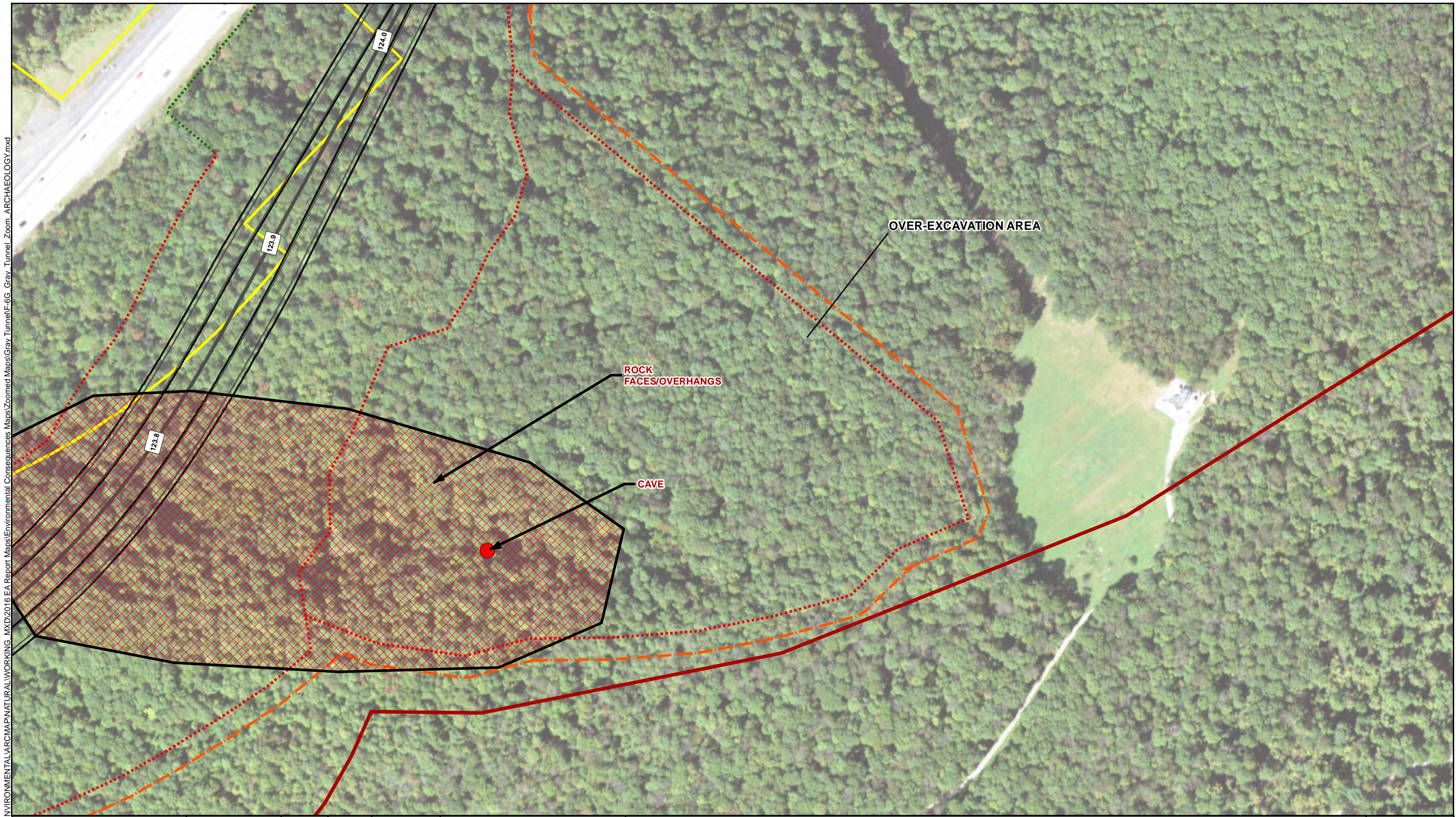
Pennsylvania Turnpike Commission




CDI L.R. Kimball

Source:
PASDA,
Heberling Associates

K:\EBG_PROJ\97-06\98\H\BETLE\ENVIRONMENTAL\ARC\MAP\NATURAL\WORKING_MXD\2016 EA Report Maps\Environmental Consequences Maps\Zoomed Maps\Gray Tunnel\F-6G_Gray Tunnel_Zoom_ARCHAEOLOGY.mxd

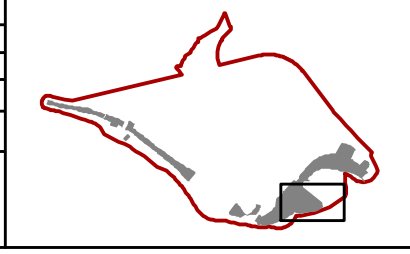






ALLEGHENY
turnpike
Transportation Improvement Project


N
1 inch = 200 feet


TOWNSHIP	COUNTY	SHEET NO.	FIGURE NO.
Stonycreek & Allegheny	Somerset	6 of 9	F-6G
CREATED ON: 6/9/2020	REVISION 1: N/A	REVISION 2: N/A	
ALLEGHENY TUNNEL TRANSPORTATION IMPROVEMENT PROJECT			
DRAFT ENVIRONMENTAL DOCUMENT			
PRELIMINARY ARCHAEOLOGY APE AND POTENTIAL ARCHAEOLOGICAL RESOURCES - GRAY TUNNEL ALTERNATIVE			





 Preliminary Archaeology APE


 Mile Post


 Gray Tunnel Road Centerline


 Roadway Lane


 Roadway Shoulder


 Existing Legal Right-of-Way


 Gray Tunnel Right-of-Way


 Bridge


 Wildlife Crossing Bridge


 Cut Boundary


 Fill Boundary

 Property Access Road


 Tunnel

 Potential Archaeology Resource Points

 Potential Archaeology Resource Areas



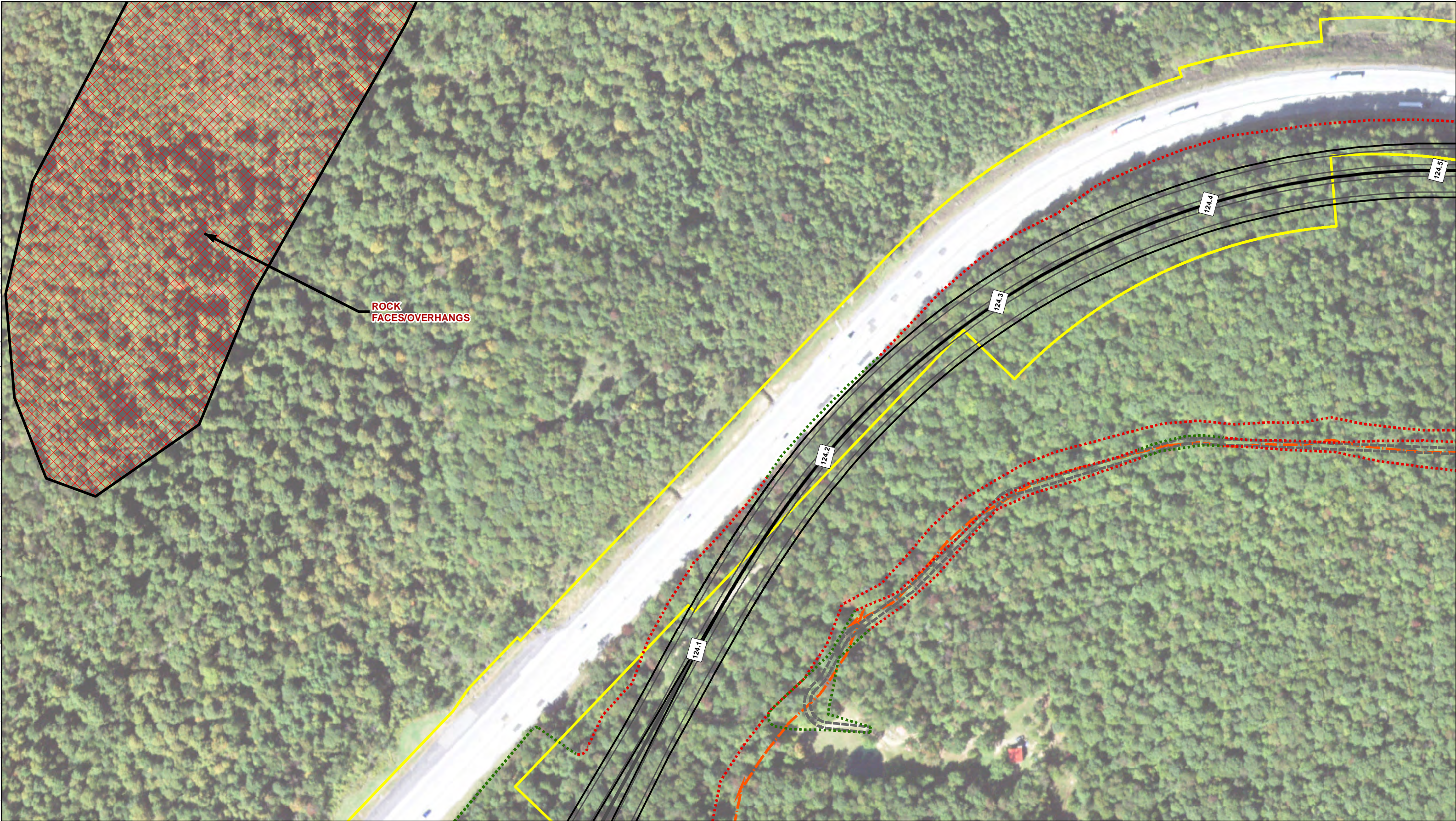
Pennsylvania
Turnpike
Commission



CDI L.R. Kimball

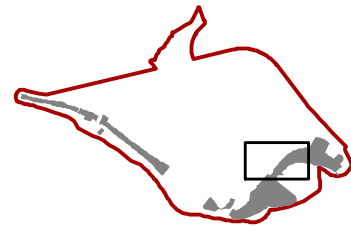
Source:
PASDA,
Heberling Associates

K:\EBG PROJ\97-06\98\H\BET\ENVIRONMENTAL\ARC\M\NATURAL\WORKING_MXD\2016 EA Report Maps\Environmental Consequences Maps\Zoomed Maps\Gray Tunnel\F-6G_Gray Tunnel_Zoom_ARCHAEOLOGY.mxd



1 inch = 200 feet

TOWNSHIP	COUNTY	SHEET NO.	FIGURE NO.
Stonycreek & Allegheny	Somerset	7 of 9	F-6G
CREATED ON: 6/9/2020	REVISION 1: N/A	REVISION 2: N/A	
ALLEGHENY TUNNEL TRANSPORTATION IMPROVEMENT PROJECT			
DRAFT ENVIRONMENTAL DOCUMENT			
PRELIMINARY ARCHAEOLOGY APE AND POTENTIAL ARCHAEOLOGICAL RESOURCES - GRAY TUNNEL ALTERNATIVE			



- Preliminary Archaeology APE
- Mile Post
- Gray Tunnel Road Centerline
- Roadway Lane
- Roadway Shoulder

- Existing Legal Right-of-Way
- Gray Tunnel Right-of-Way
- Bridge
- Wildlife Crossing Bridge
- Cut Boundary

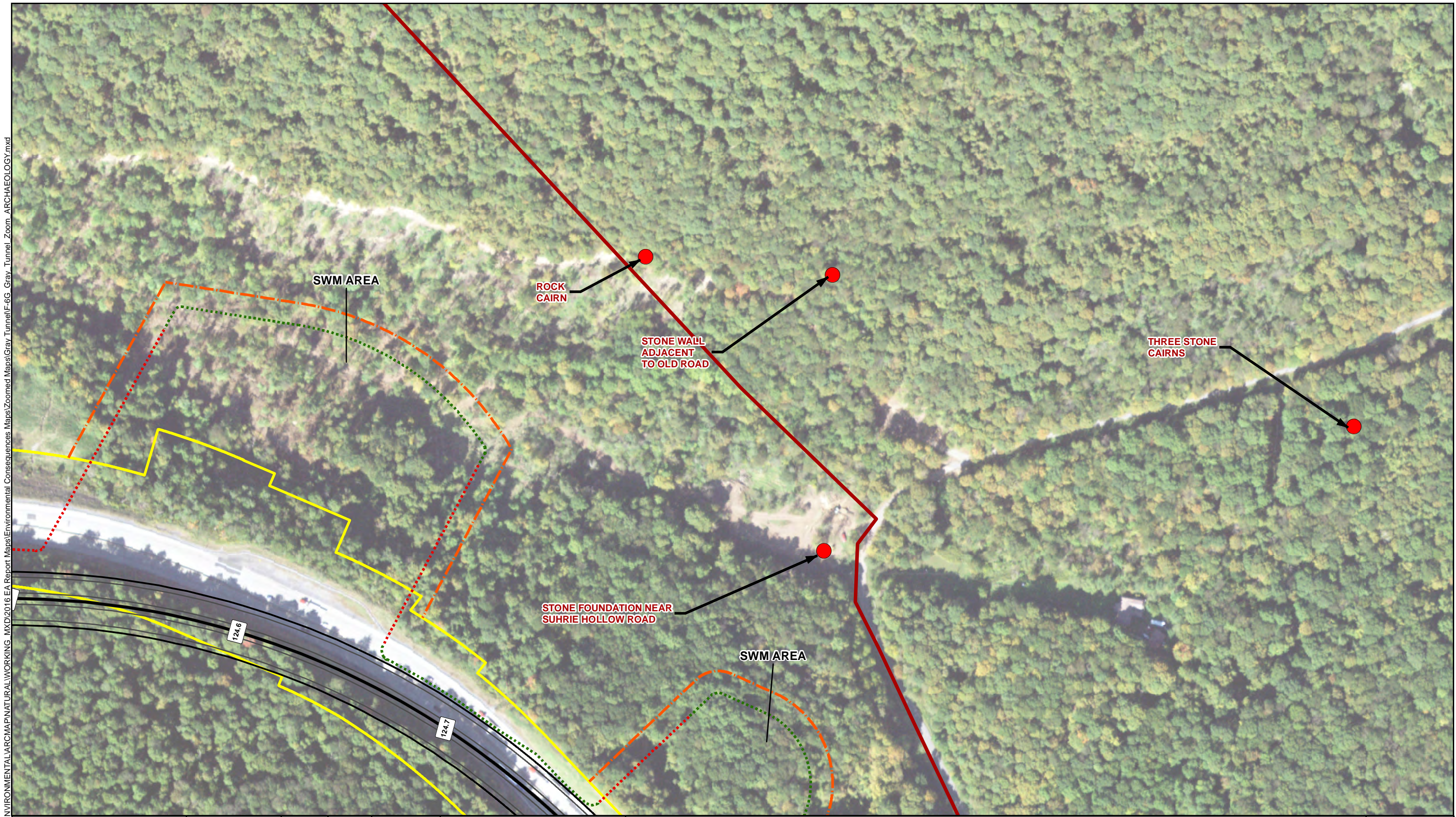
- Fill Boundary
- Property Access Road
- Tunnel
- Potential Archaeology Resource Points
- Potential Archaeology Resource Areas


Pennsylvania Turnpike Commission

CDI L.R. Kimball

Source:
PASDA,
Heberling Associates

K:\EBG PROJ\97-0609\HBB\ENVIRONMENTAL\ARC\MAP\NATURAL\WORKING_MXD\2016 EA Report Maps\Environmental Consequences Maps\Zoomed Maps\Gray Tunnel\F-6G Gray Tunnel_Zoom_ARCHAEOLOGY.mxd

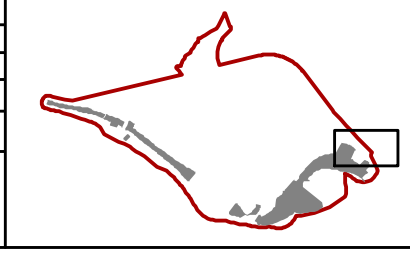






ALLEGHENY tunnel
Turnpike
Transportation Improvement Project


N
1 inch = 200 feet


TOWNSHIP	COUNTY	SHEET NO.	FIGURE NO.
Stonycreek & Allegheny	Somerset	8 of 9	F-6G
CREATED ON: 6/9/2020	REVISION 1: N/A	REVISION 2: N/A	
ALLEGHENY TUNNEL TRANSPORTATION IMPROVEMENT PROJECT			
DRAFT ENVIRONMENTAL DOCUMENT			
PRELIMINARY ARCHAEOLOGY APE AND POTENTIAL ARCHAEOLOGICAL RESOURCES - GRAY TUNNEL ALTERNATIVE			





 Preliminary Archaeology APE


 Mile Post


 Gray Tunnel Road Centerline


 Roadway Lane


 Roadway Shoulder


 Existing Legal Right-of-Way


 Gray Tunnel Right-of-Way


 Bridge


 Wildlife Crossing Bridge


 Cut Boundary


 Fill Boundary

 Property Access Road


 Tunnel

 Potential Archaeology Resource Points

 Potential Archaeology Resource Areas



Pennsylvania
Turnpike
Commission



CDI L.R. Kimball

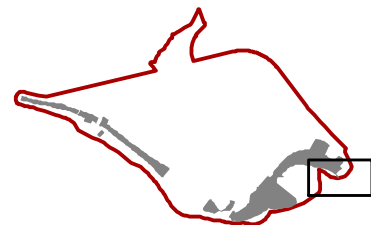
Source:
PASDA,
Heberling Associates

K:\EBG PROJ\97-06\98\HBB\ENVIRONMENTAL\ARC\MAP\NATURAL\WORKING_MXD\2016 EA Report Maps\Environmental Consequences Maps\Zoomed Maps\Gray Tunnel\F-6G_Gray Tunnel_Zoom_ARCHAEOLOGY.mxd



N
1 inch = 200 feet

TOWNSHIP	COUNTY	SHEET NO.	FIGURE NO.
Stonycreek & Allegheny	Somerset	9 of 9	F-6G
CREATED ON: 6/9/2020	REVISION 1: N/A	REVISION 2: N/A	
ALLEGHENY TUNNEL TRANSPORTATION IMPROVEMENT PROJECT			
DRAFT ENVIRONMENTAL DOCUMENT			
PRELIMINARY ARCHAEOLOGY APE AND POTENTIAL ARCHAEOLOGICAL RESOURCES - GRAY TUNNEL ALTERNATIVE			



- Preliminary Archaeology APE
- Mile Post
- Gray Tunnel Road Centerline
- Roadway Lane
- Roadway Shoulder

- Existing Legal Right-of-Way
- Gray Tunnel Right-of-Way
- Bridge
- Wildlife Crossing Bridge
- Cut Boundary

- Fill Boundary
- Property Access Road
- Tunnel
- Potential Archaeology Resource Points
- Potential Archaeology Resource Areas



Source:
PASDA,
Heberling Associates