


Figures F-2A to F-2G
Project Area Housing, Community Facilities, and
Property Access

**Figure F-2A - No Build Alternative
Project Area Housing, Community Facilities, and
Property Access**

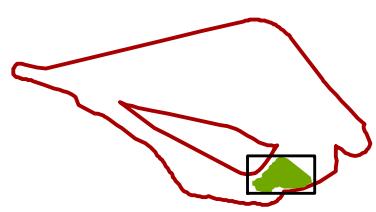
K:\EBG PROJ\97-0609\HBELLEN\IRONMINTAL\ARC\MAP\NATURAL\WORKING_MXD\2016 EA Report Maps\Environmental Consequences Maps\Zoomed Maps\No Build\F-2A No Build HOUSING.mxd








ALLEGHENY
turnpike
Transportation Improvement Project


TOWNSHIP	COUNTY	SHEET NO.	FIGURE NO.
Stonycreek & Allegheny	Somerset	1 of 1	F-2A
CREATED ON: 6/23/2020	REVISION 1: N/A	REVISION 2: N/A	
ALLEGHENY TUNNEL TRANSPORTATION IMPROVEMENT PROJECT			
DRAFT ENVIRONMENTAL DOCUMENT			
RESIDENCES, COMMUNITY FACILITIES, AND PROPERTY ACCESS - NO BUILD ALTERNATIVE			





 Study Area Boundary


 Mile Post


 Existing Roadway Centerlines (EB & WB)

 Existing Legal Right-of-Way


 Cut/Fill Boundary

 Cemetery

 Structure



Pennsylvania Turnpike Commission



CDI L.R. Kimball

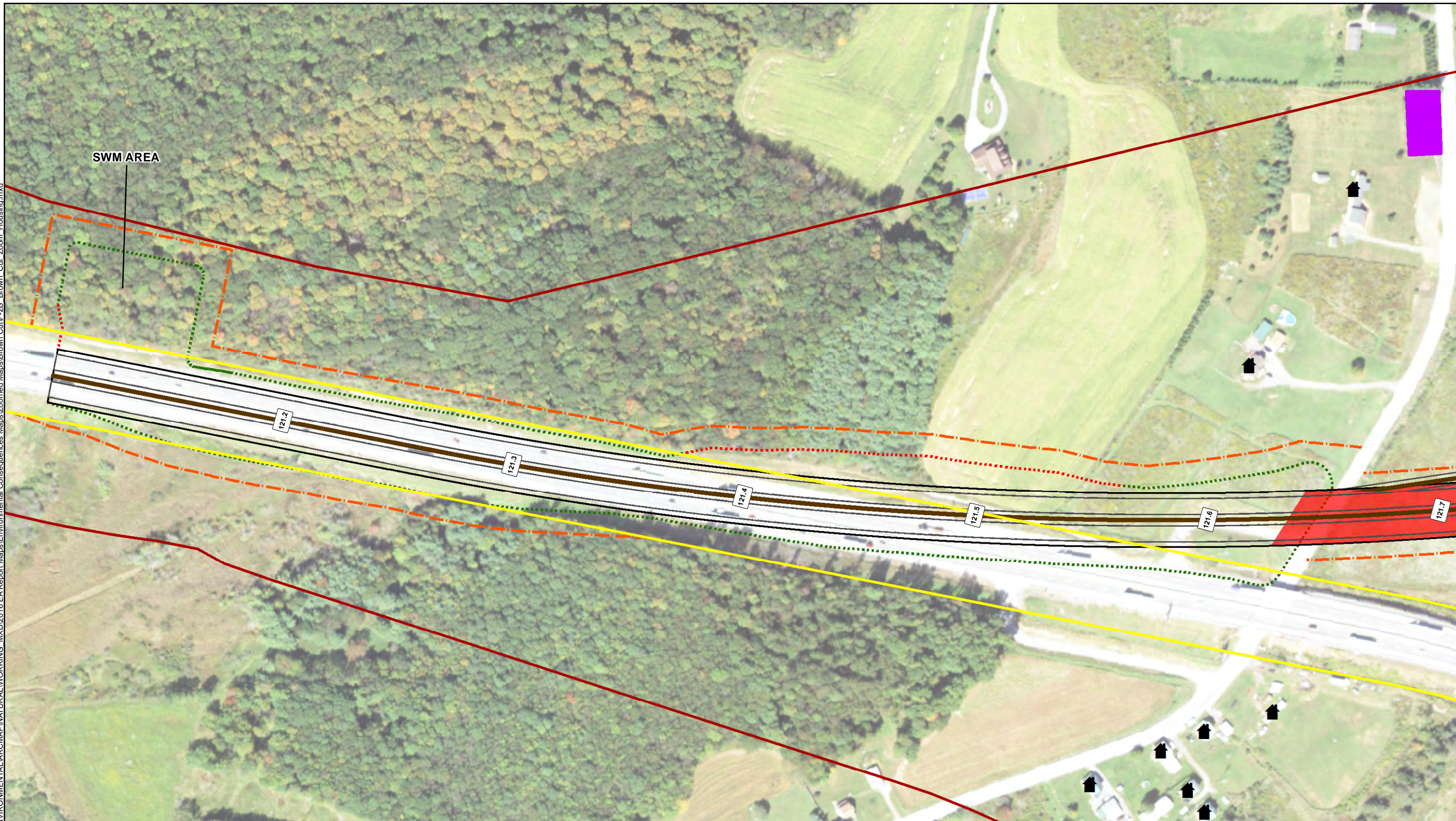
Source: PASDA


N

1 inch = 200 feet

**Figure F-2B - Brown Cut Alternative
Project Area Housing, Community Facilities, and
Property Access**

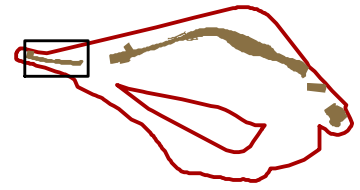
K:\EBG_PROJ\97-0609\HBT\ENVIRONMENTAL\ARC\MAP\NATURAL\WORKING_MXD\2016 EA Report Maps\Environmental Consequences Maps\Zoomed Maps\Brown Cut\F-2B Brown Cut_Zoom_Housing.mxd








Allegheny Tunnel
Transportation Improvement Project


TOWNSHIP	COUNTY	SHEET NO.	FIGURE NO.
Stonycreek & Allegheny	Somerset	1 of 7	F-2B
CREATED ON: 6/4/2020	REVISION 1: N/A	REVISION 2: N/A	
ALLEGHENY TUNNEL TRANSPORTATION IMPROVEMENT PROJECT			
DRAFT ENVIRONMENTAL DOCUMENT			
RESIDENCES, COMMUNITY FACILITIES, AND PROPERTY ACCESS - BROWN CUT ALTERNATIVE			





 Study Area Boundary


 Mile Post


 Brown Cut Road Centerline


 Roadway Lane


 Roadway Shoulder


 Existing Legal Right-of-Way


 Brown Cut Right-of-Way


 Bridge


 Wildlife Crossing Bridge


 Cut Boundary

 Fill Boundary


 Property Access Road

 Cemetery

 Structure



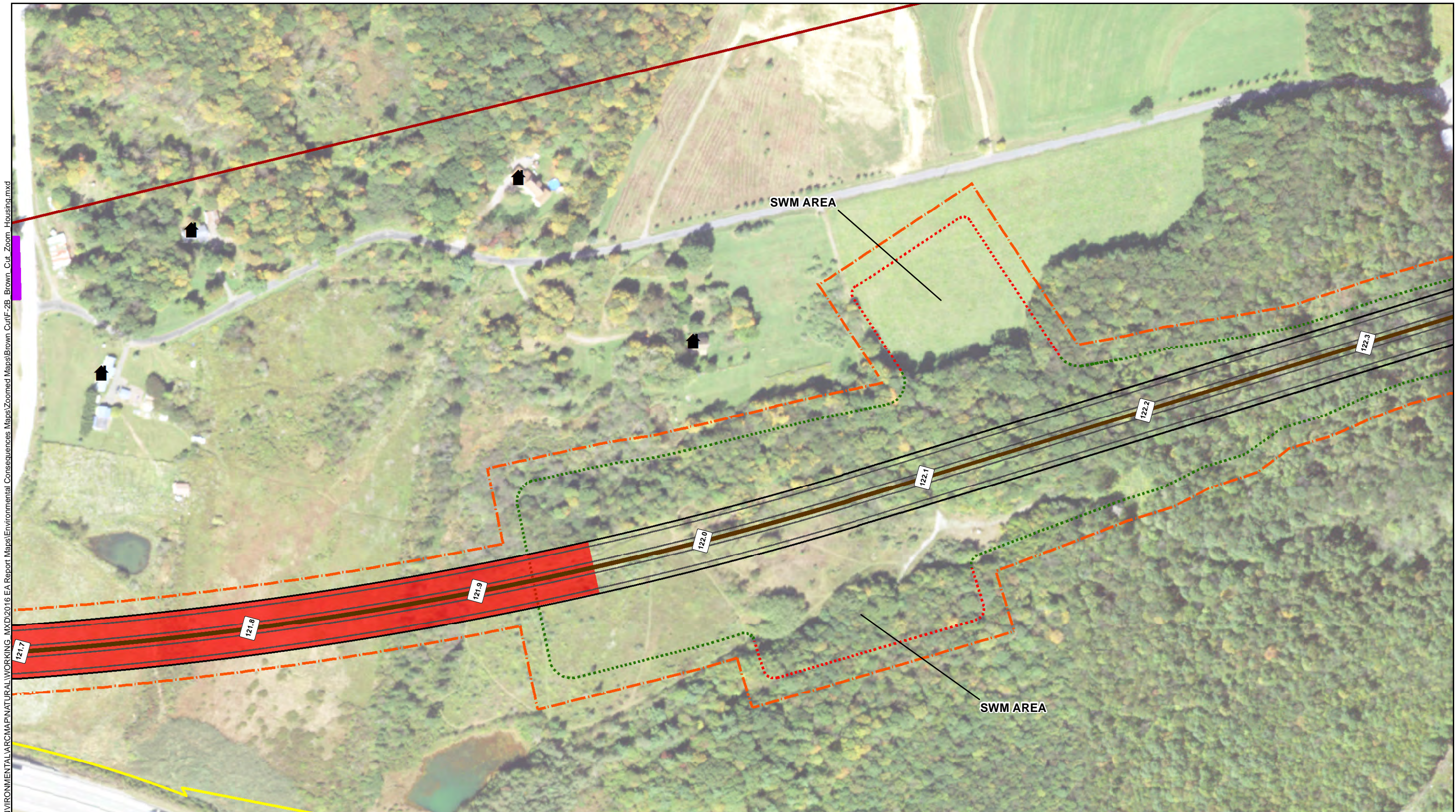
Pennsylvania Turnpike Commission




L.R. Kimball

Source: PASDA

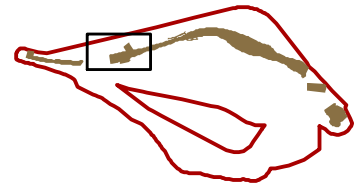
K:\EBG_PROJ\97-0609\HBB\ENVIRONMENTAL\ARC\MAP\NATURAL\WORKING_MXD\2016 EA Report Maps\Environmental Consequences Maps\Zoomed Maps\Brown Cut\Zoom Housing.mxd








ALLEGHENY
turnpike
Transportation Improvement Project


TOWNSHIP	COUNTY	SHEET NO.	FIGURE NO.
Stonycreek & Allegheny	Somerset	2 of 7	F-2B
CREATED ON: 6/4/2020	REVISION 1: N/A	REVISION 2: N/A	
ALLEGHENY TUNNEL TRANSPORTATION IMPROVEMENT PROJECT			
DRAFT ENVIRONMENTAL DOCUMENT			
RESIDENCES, COMMUNITY FACILITIES, AND PROPERTY ACCESS - BROWN CUT ALTERNATIVE			





 Study Area Boundary


 Mile Post


 Brown Cut Road Centerline


 Roadway Lane


 Roadway Shoulder


 Existing Legal Right-of-Way


 Brown Cut Right-of-Way


 Bridge


 Wildlife Crossing Bridge


 Cut Boundary


 Fill Boundary

 Property Access Road


 Cemetery

 Structure

 1 inch = 200 feet



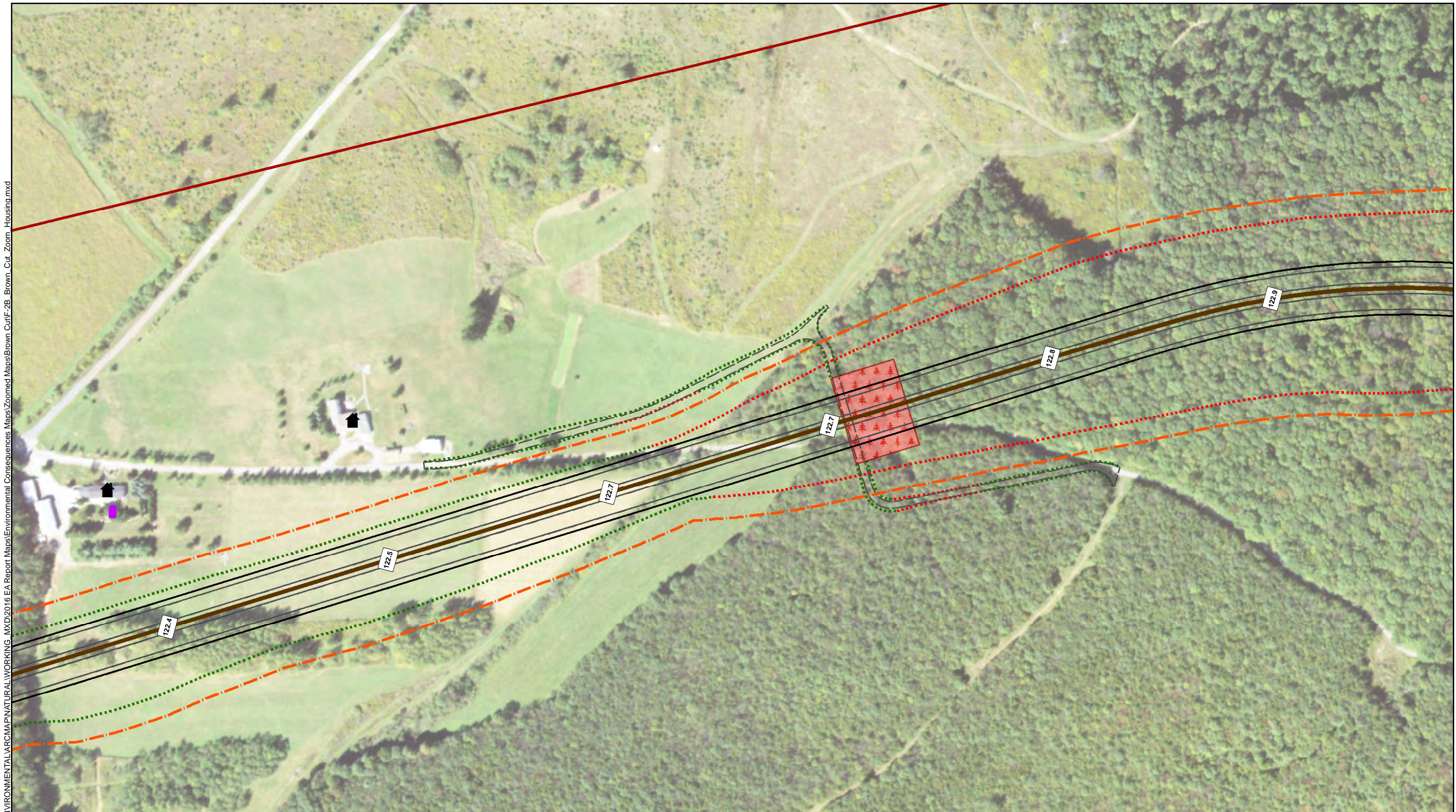
Pennsylvania Turnpike Commission




CDI L.R. Kimball

Source: PASDA


K:\EBG_PROJ\97-0609\HB\ENVIRONMENTAL\ARC\MAP\NATURAL\WORKING_MXD\2016 EA Report Maps\Environmental Consequences Maps\Zoomed Maps\Brown Cut\F-2B_Brown Cut_Zoom_Housing.mxd



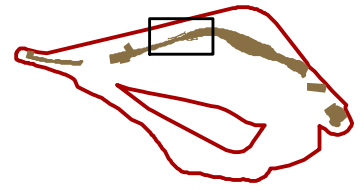



TRANSPORTATION IMPROVEMENT PROJECT

TOWNSHIP	COUNTY	SHEET NO.	FIGURE NO.
Stonycreek & Allegheny	Somerset	3 of 7	F-2B
CREATED ON: 6/4/2020	REVISION 1: N/A	REVISION 2: N/A	
ALLEGHENY TUNNEL TRANSPORTATION IMPROVEMENT PROJECT			
DRAFT ENVIRONMENTAL DOCUMENT			
RESIDENCES, COMMUNITY FACILITIES, AND PROPERTY ACCESS - BROWN CUT ALTERNATIVE			




1 inch = 200 feet







Study Area Boundary




Mile Post




Brown Cut Road Centerline




Roadway Lane




Roadway Shoulder




Existing Legal Right-of-Way




Brown Cut Right-of-Way




Bridge




Wildlife Crossing Bridge




Cut Boundary




Fill Boundary




Property Access Road




Cemetery



Structure



Pennsylvania Turnpike Commission



CDI L.R. Kimball

Source: PASDA

K:\EBG_PROJ\97-0609\HBE\ENVIRONMENTAL\ARC\MAP\NATURAL\WORKING_MXD\2016 EA Report Maps\Environmental Consequences Maps\Zoomed Maps\Brown Cut\F-2B Brown Cut Zoom Housing.mxd



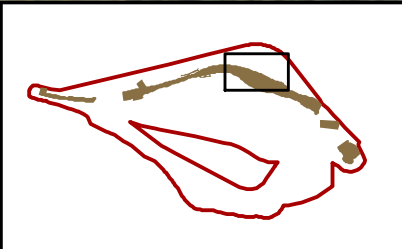



Transportation Improvement Project


N


1 inch = 200 feet


TOWNSHIP	COUNTY	SHEET NO.	FIGURE NO.
Stonycreek & Allegheny	Somerset	4 of 7	F-2B
CREATED ON: 6/4/2020	REVISION 1: N/A	REVISION 2: N/A	
ALLEGHENY TUNNEL TRANSPORTATION IMPROVEMENT PROJECT			
DRAFT ENVIRONMENTAL DOCUMENT			
RESIDENCES, COMMUNITY FACILITIES, AND PROPERTY ACCESS - BROWN CUT ALTERNATIVE			





 Study Area Boundary


 Mile Post


 Brown Cut Road Centerline


 Roadway Lane


 Roadway Shoulder


 Existing Legal Right-of-Way


 Brown Cut Right-of-Way


 Bridge


 Wildlife Crossing Bridge


 Cut Boundary

 Fill Boundary


 Property Access Road

 Cemetery

 Structure



Pennsylvania Turnpike Commission




CDI L.R. Kimball

Source: PASDA


K:\EBG PROJ\97-0609\HBBEL\ENVIRONMENTAL\ARC\MAP\NATURAL\WORKING_MXD\2016 EA Report Maps\Environmental Consequences Maps\Zoomed Maps\Brown Cut\Zoom Cut Zoom Housing.mxd






ALLEGHENY tunnel
Transportation Improvement Project


TOWNSHIP	COUNTY	SHEET NO.	FIGURE NO.
Stonycreek & Allegheny	Somerset	5 of 7	F-2B
CREATED ON: 6/4/2020	REVISION 1: N/A	REVISION 2: N/A	
ALLEGHENY TUNNEL TRANSPORTATION IMPROVEMENT PROJECT			
DRAFT ENVIRONMENTAL DOCUMENT			
RESIDENCES, COMMUNITY FACILITIES, AND PROPERTY ACCESS - BROWN CUT ALTERNATIVE			




1 inch = 200 feet




Study Area Boundary




Mile Post




Brown Cut Road Centerline




Roadway Lane




Roadway Shoulder




Existing Legal Right-of-Way




Brown Cut Right-of-Way




Bridge




Wildlife Crossing Bridge




Cut Boundary




Fill Boundary




Property Access Road




Cemetery



Structure



Pennsylvania Turnpike Commission




CDI L.R. Kimball

Source: PASDA


K:\EBG_PROJ\97-0609\HBB\ENVIRONMENTAL\ARC\MAP\NATURAL\WORKING_MXD\2016 EA Report Maps\Environmental Consequences Maps\Zoomed Maps\Brown Cut_F-2B Brown Cut_Zoom_Housing.mxd




















Allegheny Tunnel
Transportation Improvement Project


TOWNSHIP	COUNTY	SHEET NO.	FIGURE NO.
Stonycreek & Allegheny	Somerset	6 of 7	F-2B
CREATED ON: 6/4/2020	REVISION 1: N/A	REVISION 2: N/A	
ALLEGHENY TUNNEL TRANSPORTATION IMPROVEMENT PROJECT			
DRAFT ENVIRONMENTAL DOCUMENT			
RESIDENCES, COMMUNITY FACILITIES, AND PROPERTY ACCESS - BROWN CUT ALTERNATIVE			




1 inch = 200 feet



 Study Area Boundary	 Existing Legal Right-of-Way	 Property Access Road
 Mile Post	 Brown Cut Right-of-Way	 Cemetery
 Brown Cut Road Centerline	 Bridge	 Structure
 Roadway Lane	 Wildlife Crossing Bridge	
 Roadway Shoulder	 Cut Boundary	
	 Fill Boundary	



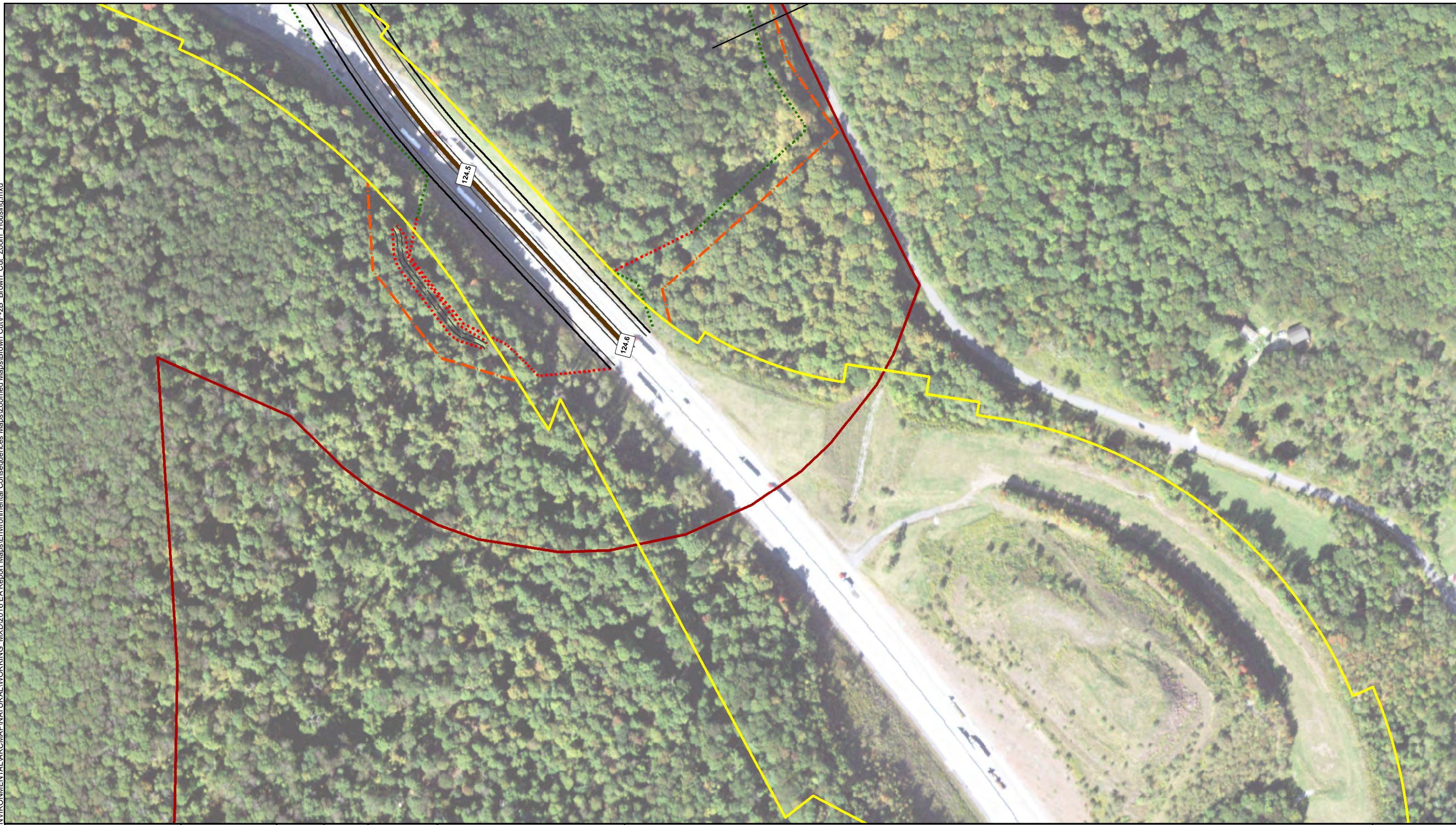
Pennsylvania Turnpike Commission



CDI L.R. Kimball

Source: PASDA

K:\EBG PROJ\97-0609\HBE\ENVIRONMENTAL\ARC\MAP\NATURAL\WORKING_MXD\2016 EA Report Maps\Environmental Consequences Maps\Zoomed Maps\Brown Cut\F-2B Brown Cut_Zoom_Housing.mxd



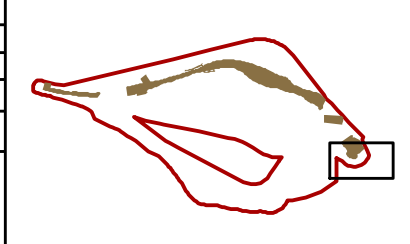
















Transportation Improvement Project


N

1 inch = 200 feet


TOWNSHIP	COUNTY	SHEET NO.	FIGURE NO.
Stonycreek & Allegheny	Somerset	7 of 7	F-2B
CREATED ON: 6/4/2020	REVISION 1: N/A	REVISION 2: N/A	
ALLEGHENY TUNNEL TRANSPORTATION IMPROVEMENT PROJECT			
DRAFT ENVIRONMENTAL DOCUMENT			
RESIDENCES, COMMUNITY FACILITIES, AND PROPERTY ACCESS - BROWN CUT ALTERNATIVE			



 Study Area Boundary	 Existing Legal Right-of-Way	 Property Access Road
 Mile Post	 Brown Cut Right-of-Way	 Cemetery
 Brown Cut Road Centerline	 Bridge	 Structure
 Roadway Lane	 Wildlife Crossing Bridge	
 Roadway Shoulder	 Cut Boundary	
	 Fill Boundary	



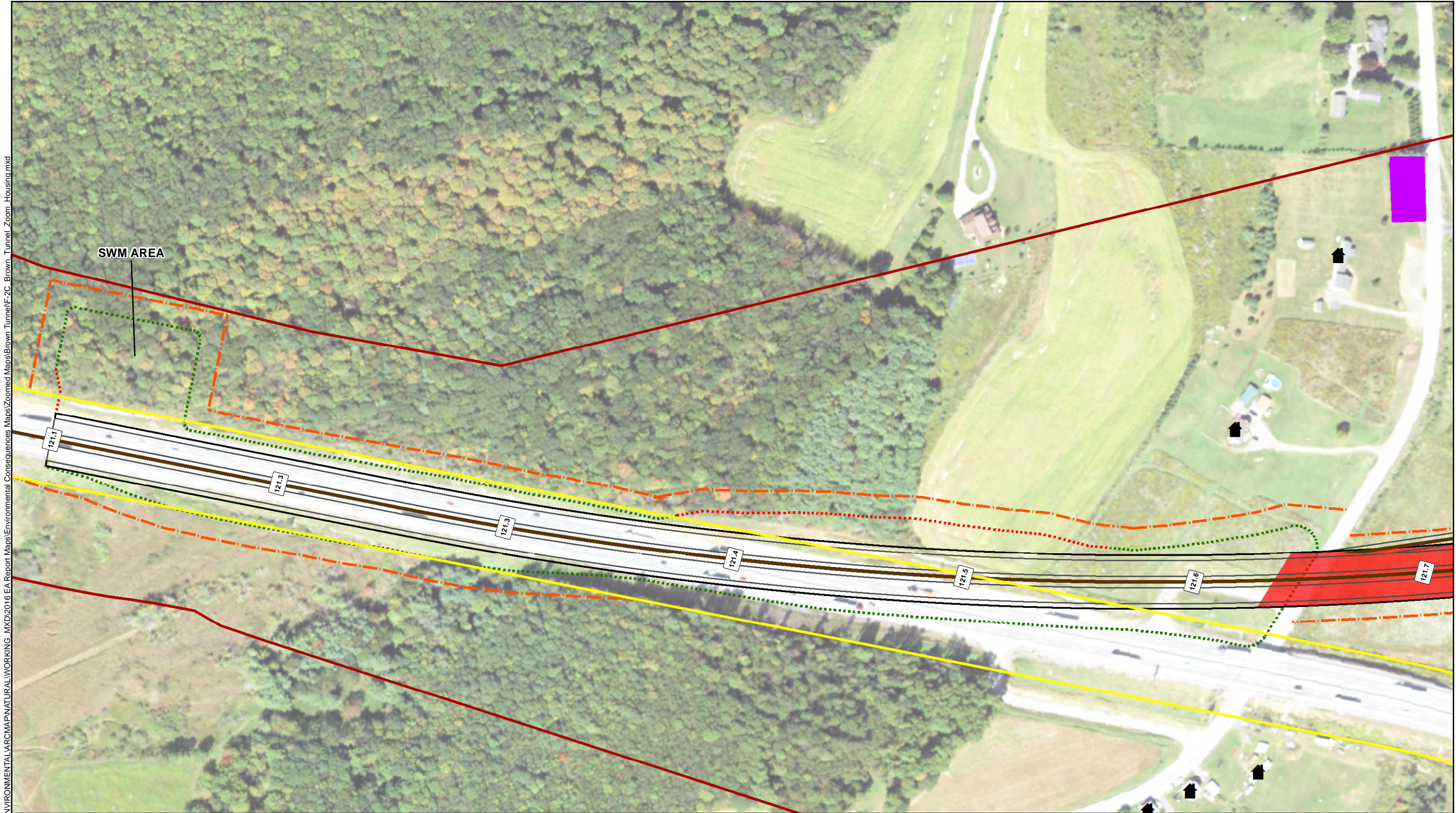
Pennsylvania Turnpike Commission




Source: PASDA

**Figure F-2C - Brown Tunnel Alternative
Project Area Housing, Community Facilities, and
Property Access**

K:\EBG_PROJ\97-0609\HBBETLEN\ENVIRONMENTAL\ARCMAP\NATURAL\WORKING_MXD\2016 EA Report Maps\Environmental Consequences Maps\Zoomed Maps\Brown Tunnel\F-2C Brown Tunnel Zoom Housing.mxd

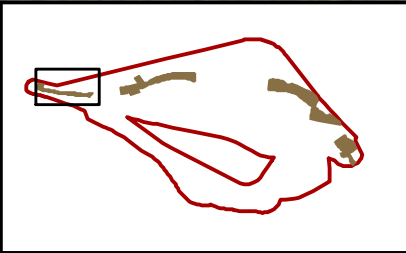






Allegheny Turnpike
Transportation Improvement Project


N
1 inch = 200 feet


TOWNSHIP	COUNTY	SHEET NO.	FIGURE NO.
Stonycreek & Allegheny	Somerset	1 of 7	F-2C
CREATED ON: 6/9/2020	REVISION 1: N/A	REVISION 2: N/A	
ALLEGHENY TUNNEL TRANSPORTATION IMPROVEMENT PROJECT			
DRAFT ENVIRONMENTAL DOCUMENT			
RESIDENCES, COMMUNITY FACILITIES, AND PROPERTY ACCESS - BROWN TUNNEL ALTERNATIVE			





 Study Area Boundary


 Mile Post


 Brown Tunnel Road Centerline


 Roadway Lane


 Roadway Shoulder


 Existing Legal Right-of-Way


 Brown Tunnel Right-of-Way


 Bridge


 Wildlife Crossing Bridge


 Cut Boundary


 Fill Boundary

 Tunnel


 Cemetery

 Structure

 Property Access Road



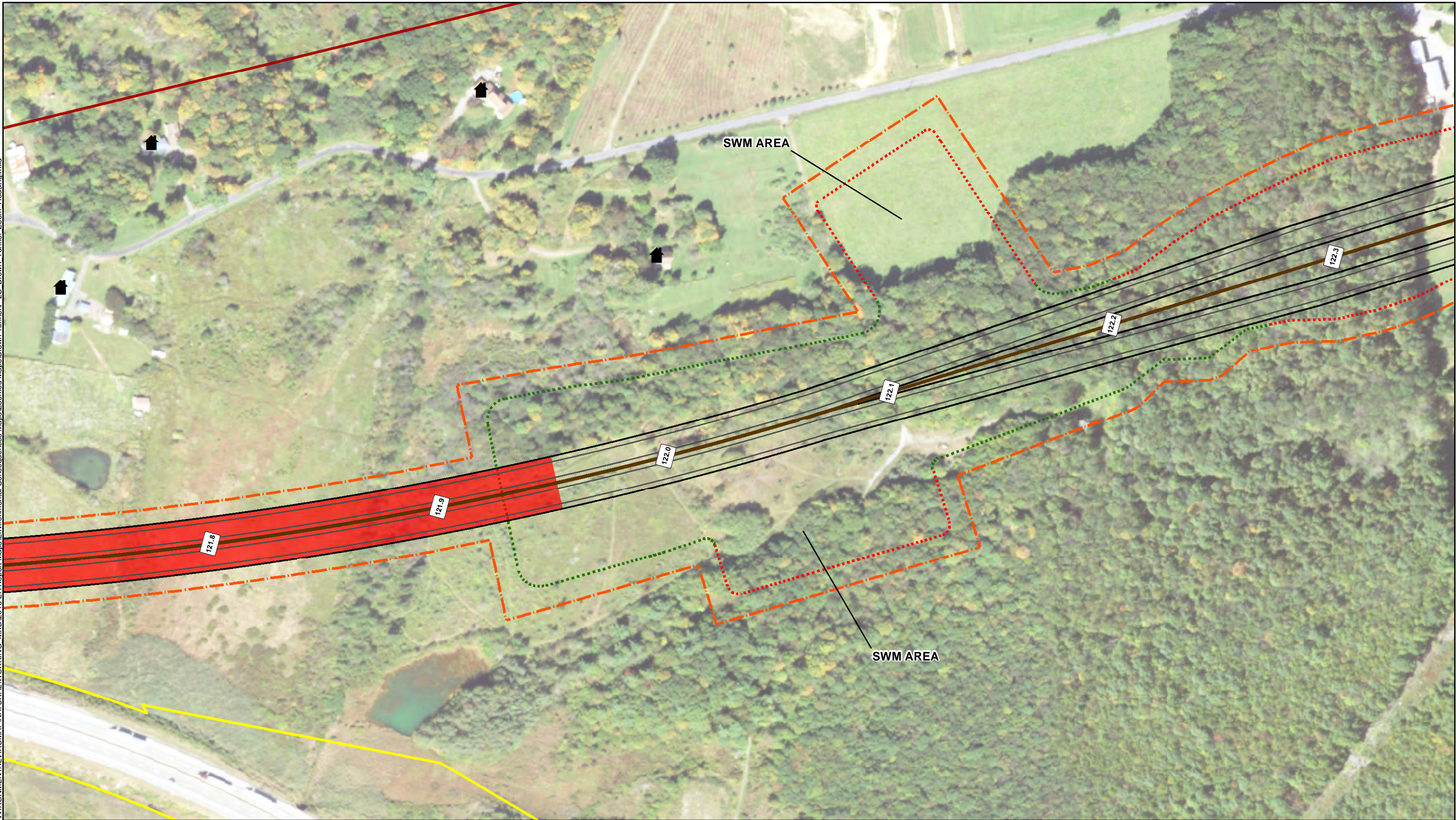
Pennsylvania Turnpike Commission



L.R. Kimball

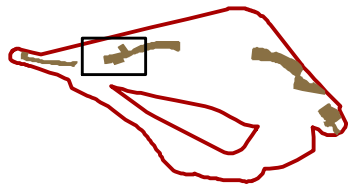
Source:
PASDA

K:\EBG_PROJ\97-06\98\HBB\ENVIRONMENTAL\ARC\MAP\NATURAL\WORKING_MXD\2016 EA Report Maps\Environmental Consequences Maps\Zoomed Maps\Brown Tunnel\F-2C Brown Tunnel Zoom Housing.mxd



N
1 inch = 200 feet

TOWNSHIP	COUNTY	SHEET NO.	FIGURE NO.
Stonycreek & Allegheny	Somerset	2 of 7	F-2C
CREATED ON: 6/9/2020	REVISION 1: N/A	REVISION 2: N/A	
ALLEGHENY TUNNEL TRANSPORTATION IMPROVEMENT PROJECT			
DRAFT ENVIRONMENTAL DOCUMENT			
RESIDENCES, COMMUNITY FACILITIES, AND PROPERTY ACCESS - BROWN TUNNEL ALTERNATIVE			



- Study Area Boundary
- Mile Post
- Brown Tunnel Road Centerline
- Roadway Lane
- Roadway Shoulder

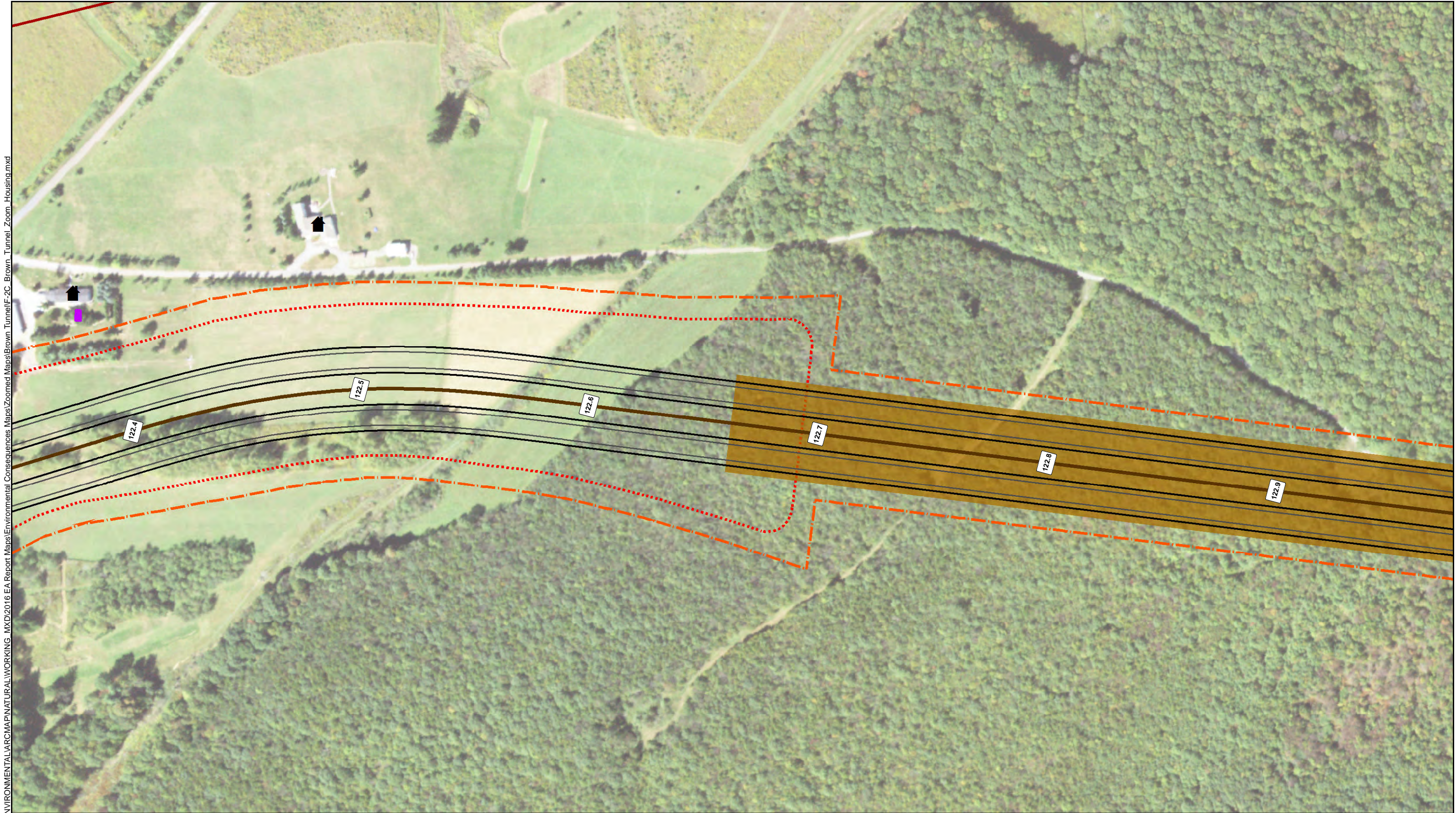
- Existing Legal Right-of-Way
- Brown Tunnel Right-of-Way
- Bridge
- Wildlife Crossing Bridge
- Cut Boundary
- Fill Boundary

- Property Access Road
- Tunnel
- Cemetery
- Structure



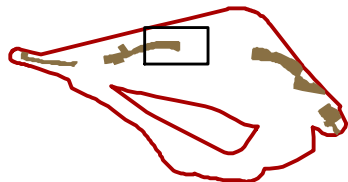
Source:
PASDA

K:\EBG_PROJ\97-06\98\H\BETLE\ENVIRONMENTAL\ARC\MAP\NATURAL\WORKING_MXD\2016 EA Report Maps\Environmental Consequences Maps\Zoomed Maps\Brown Tunnel\F-2C Brown Tunnel Zoom Housing.mxd



N
1 inch = 200 feet

TOWNSHIP	COUNTY	SHEET NO.	FIGURE NO.
Stonycreek & Allegheny	Somerset	3 of 7	F-2C
CREATED ON: 6/9/2020	REVISION 1: N/A	REVISION 2: N/A	
ALLEGHENY TUNNEL TRANSPORTATION IMPROVEMENT PROJECT			
DRAFT ENVIRONMENTAL DOCUMENT			
RESIDENCES, COMMUNITY FACILITIES, AND PROPERTY ACCESS - BROWN TUNNEL ALTERNATIVE			



- Study Area Boundary
- Mile Post
- Brown Tunnel Road Centerline
- Roadway Lane
- Roadway Shoulder

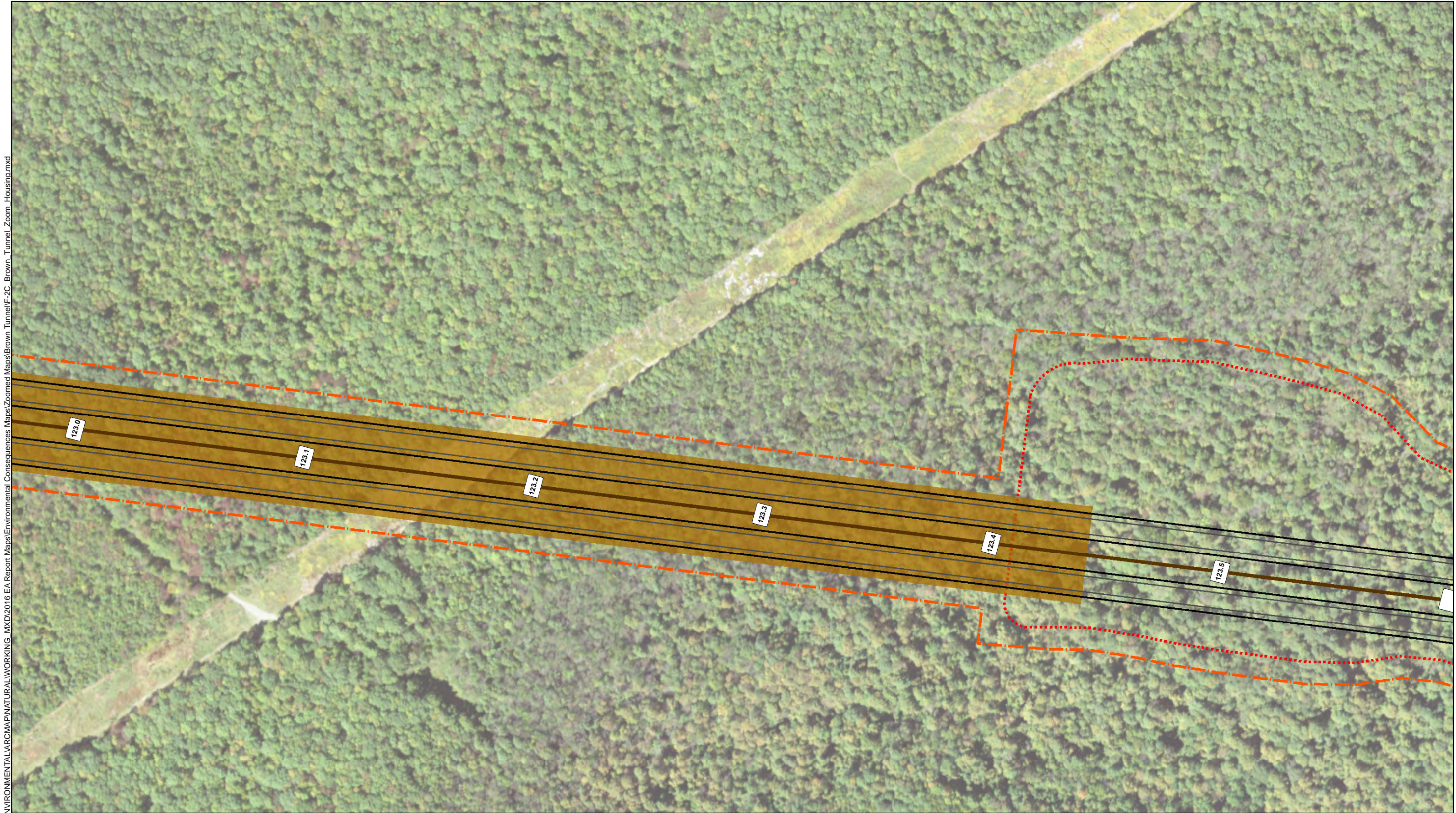
- Existing Legal Right-of-Way
- Brown Tunnel Right-of-Way
- Bridge
- Wildlife Crossing Bridge
- Cut Boundary
- Fill Boundary


- Property Access Road
- Tunnel
- Cemetery
- Structure



Source:
PASDA

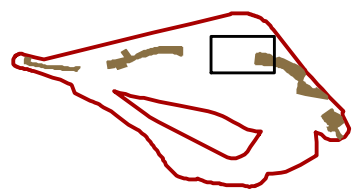
K:\EBG_PROJ\97-06\09\H\BETLE\ENVIRONMENTAL\ARC\MAP\NATURAL\WORKING_MXD\2016 EA Report Maps\Environmental Consequences Maps\Zoomed Maps\Brown Tunnel\F-2C Brown Tunnel Zoom Housing.mxd








Transportation Improvement Project


TOWNSHIP	COUNTY	SHEET NO.	FIGURE NO.
Stonycreek & Allegheny	Somerset	4 of 7	F-2C
CREATED ON: 6/9/2020	REVISION 1: N/A	REVISION 2: N/A	
ALLEGHENY TUNNEL TRANSPORTATION IMPROVEMENT PROJECT			
DRAFT ENVIRONMENTAL DOCUMENT			
RESIDENCES, COMMUNITY FACILITIES, AND PROPERTY ACCESS - BROWN TUNNEL ALTERNATIVE			





 Study Area Boundary


 Mile Post


 Brown Tunnel Road Centerline


 Roadway Lane


 Roadway Shoulder


 Existing Legal Right-of-Way


 Brown Tunnel Right-of-Way


 Bridge


 Wildlife Crossing Bridge


 Cut Boundary


 Fill Boundary

 Property Access Road


 Tunnel

 Cemetery


 Structure



1 inch = 200 feet



Pennsylvania Turnpike Commission




CDI L.R. Kimball

Source: PASDA

K:\EBG PROJ\97-0609\HBE\ENVIRONMENTAL\ARC\MAP\NATURAL\WORKING_MXD\2016 EA Report Maps\Environmental Consequences Maps\Zoomed Maps\Brown Tunnel\Zoom_Housing.mxd





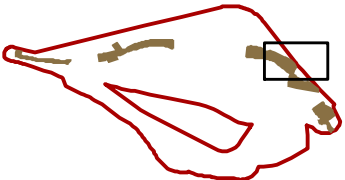
Transportation Improvement Project






TOWNSHIP	COUNTY	SHEET NO.	FIGURE NO.
Stonycreek & Allegheny	Somerset	5 of 7	F-2C
CREATED ON: 6/9/2020	REVISION 1: N/A	REVISION 2: N/A	







ALLEGHENY TUNNEL TRANSPORTATION IMPROVEMENT PROJECT





DRAFT ENVIRONMENTAL DOCUMENT


**RESIDENCES, COMMUNITY FACILITIES,
AND PROPERTY ACCESS -
BROWN TUNNEL ALTERNATIVE**




-  Study Area Boundary
-  Mile Post
-  Brown Tunnel Road Centerline
-  Roadway Lane
-  Roadway Shoulder

-  Existing Legal Right-of-Way
-  Brown Tunnel Right-of-Way
-  Bridge
-  Wildlife Crossing Bridge
-  Cut Boundary
-  Fill Boundary

-  Property Access Road
-  Tunnel
-  Cemetery
-  Structure




Pennsylvania Turnpike Commission



Source: PASDA

K:\EBG_PROJ\97-06\98\HBT\ENVIRONMENTAL\ARC\MAP\NATURAL\WORKING_MXD\2016 EA Report Maps\Environmental Consequences Maps\Zoomed Maps\Brown Tunnel\F-2C Brown Tunnel Zoom Housing.mxd






Transportation Improvement Project


TOWNSHIP	COUNTY	SHEET NO.	FIGURE NO.
Stonycreek & Allegheny	Somerset	6 of 7	F-2C
CREATED ON: 6/9/2020	REVISION 1: N/A	REVISION 2: N/A	


ALLEGHENY TUNNEL TRANSPORTATION IMPROVEMENT PROJECT


DRAFT ENVIRONMENTAL DOCUMENT


**RESIDENCES, COMMUNITY FACILITIES,
AND PROPERTY ACCESS -
BROWN TUNNEL ALTERNATIVE**





 Study Area Boundary


 Mile Post


 Brown Tunnel Road Centerline


 Roadway Lane


 Roadway Shoulder


 Existing Legal Right-of-Way


 Brown Tunnel Right-of-Way


 Bridge


 Wildlife Crossing Bridge


 Cut Boundary


 Fill Boundary

 Property Access Road


 Tunnel

 Cemetery

 Structure



Pennsylvania Turnpike Commission



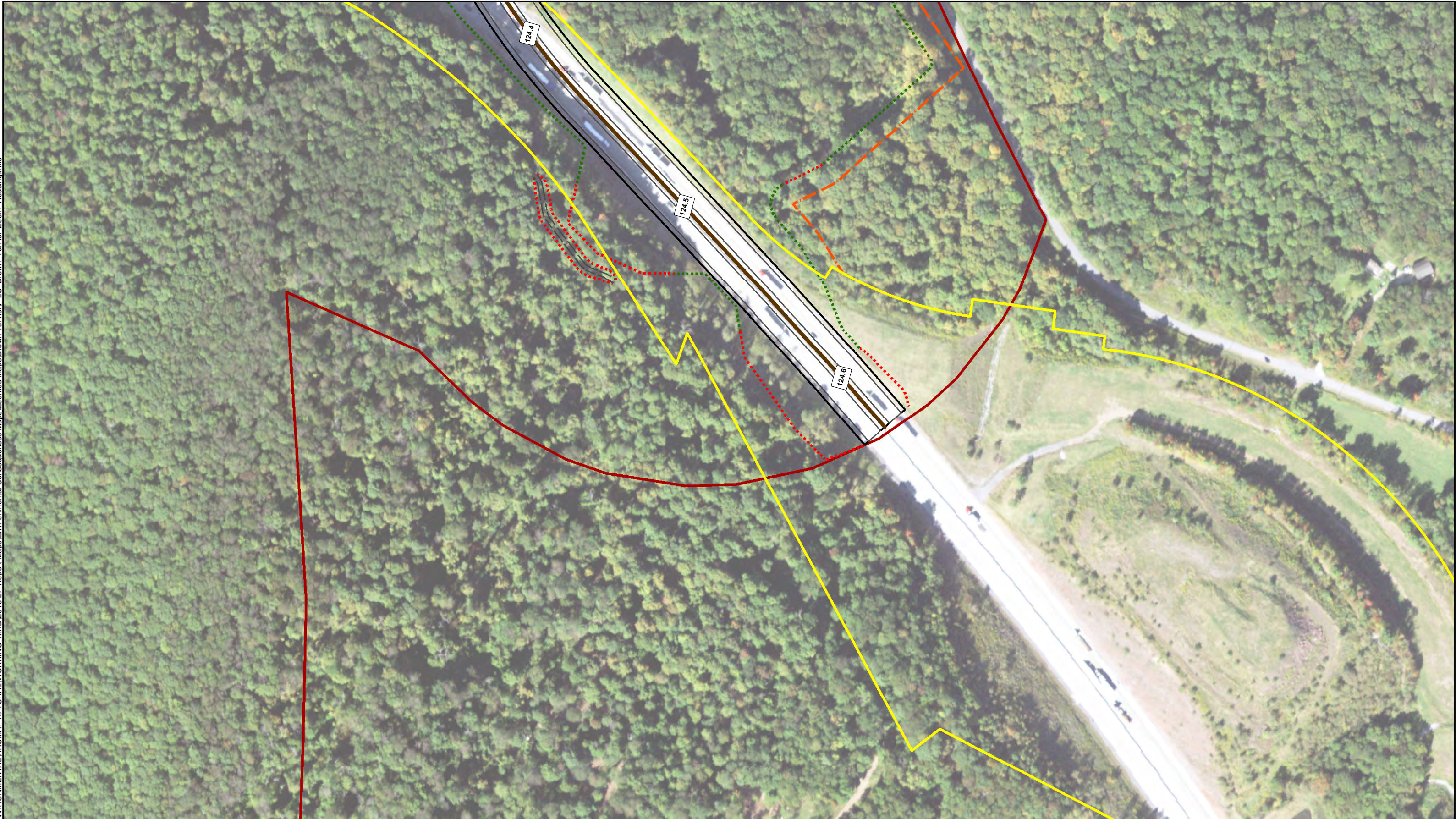
CDI L.R. Kimball

Source: PASDA

N

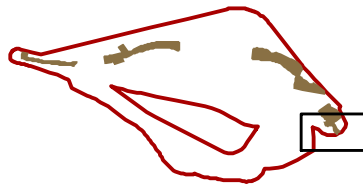
1 inch = 200 feet

K:\EBG_PROJ\97-06\09\H\B\ENVIRONMENTAL\ARC\MAP\NATURAL\WORKING_MXD\2016 EA Report Maps\Environmental Consequences Maps\Zoomed Maps\Brown Tunnel\Zoom_Housing.mxd



N
1 inch = 200 feet

TOWNSHIP	COUNTY	SHEET NO.	FIGURE NO.
Stonycreek & Allegheny	Somerset	7 of 7	F-2C
CREATED ON: 6/9/2020	REVISION 1: N/A	REVISION 2: N/A	
ALLEGHENY TUNNEL TRANSPORTATION IMPROVEMENT PROJECT			
DRAFT ENVIRONMENTAL DOCUMENT			
RESIDENCES, COMMUNITY FACILITIES, AND PROPERTY ACCESS - BROWN TUNNEL ALTERNATIVE			



- Study Area Boundary
- Mile Post
- Brown Tunnel Road Centerline
- Roadway Lane
- Roadway Shoulder

- Existing Legal Right-of-Way
- Brown Tunnel Right-of-Way
- Bridge
- Wildlife Crossing Bridge
- Cut Boundary
- Fill Boundary

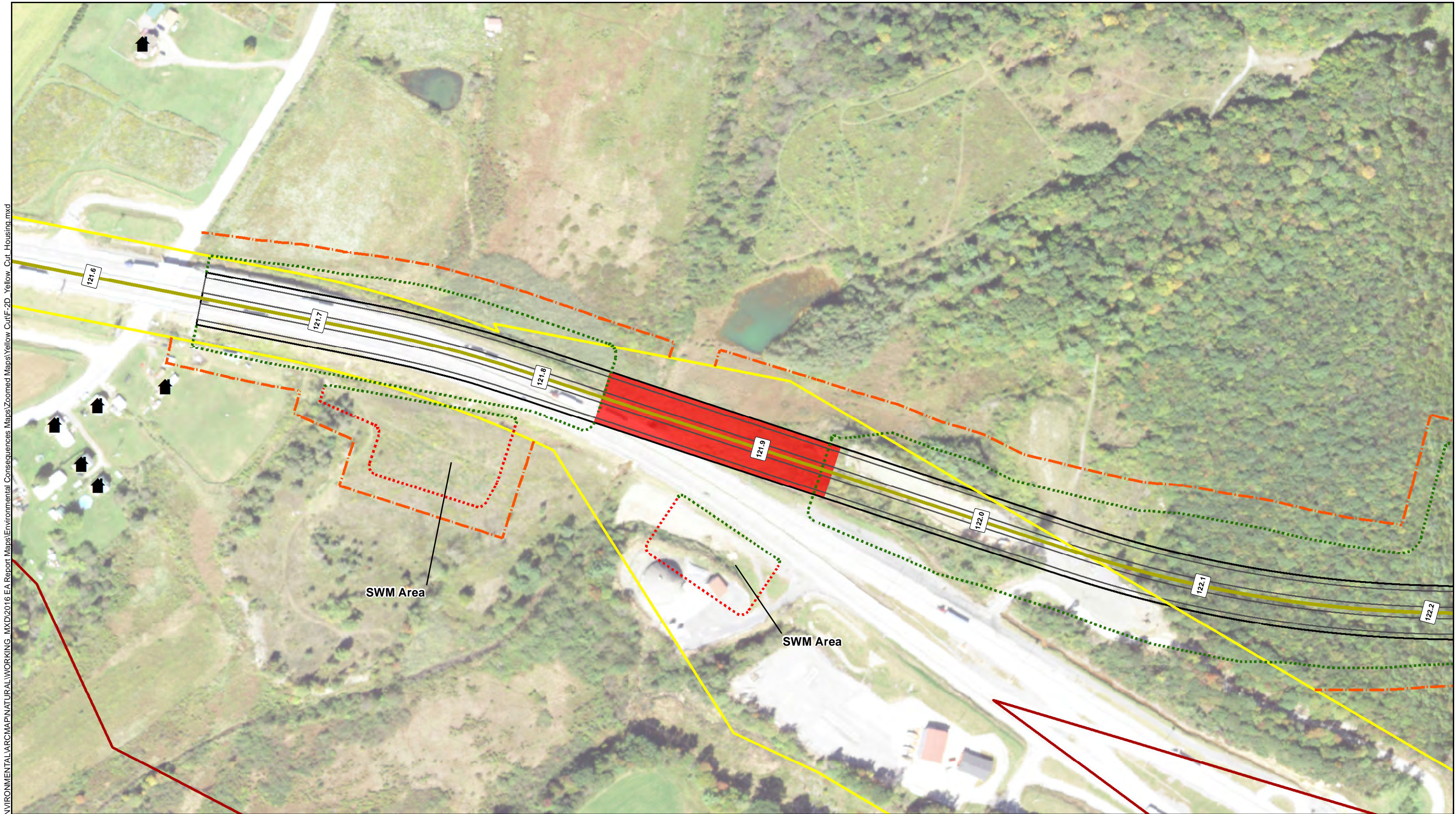
- Property Access Road
- Tunnel
- Cemetery
- Structure



Source:
PASDA

**Figure F-2D - Yellow Cut Alternative
Project Area Housing, Community Facilities, and
Property Access**

K:\EBG_PROJ\97-0609\HBE\ENVIRONMENTAL\ARC\MAP\NATURAL\WORKING_MXD\2016 EA Report Maps\Environmental Consequences Maps\Zoomed Maps\Yellow Cut\F-2D Yellow Cut Housing.mxd



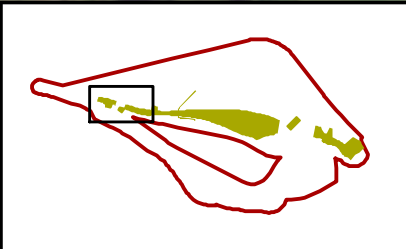










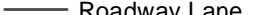


Transportation Improvement Project

N

1 inch = 200 feet

TOWNSHIP	COUNTY	SHEET NO.	FIGURE NO.
Stonycreek & Allegheny	Somerset	1 of 5	F-2D
CREATED ON: 6/10/2020	REVISION 1: N/A	REVISION 2: N/A	
ALLEGHENY TUNNEL TRANSPORTATION IMPROVEMENT PROJECT			
DRAFT ENVIRONMENTAL DOCUMENT			
RESIDENCES, COMMUNITY FACILITIES, AND PROPERTY ACCESS - YELLOW CUT ALTERNATIVE			



 Study Area Boundary	 Existing Legal Right-of-Way	 Property Access Road
 Mile Post	 Yellow Cut Right-of-Way	 Yellow Cut Culverted Stream
 Yellow Cut Road Centerline	 Bridge	 Cemetery
 Roadway Lane	 Wildlife Crossing Bridge	 Structure
 Roadway Shoulder	 Cut Boundary	
	 Fill Boundary	

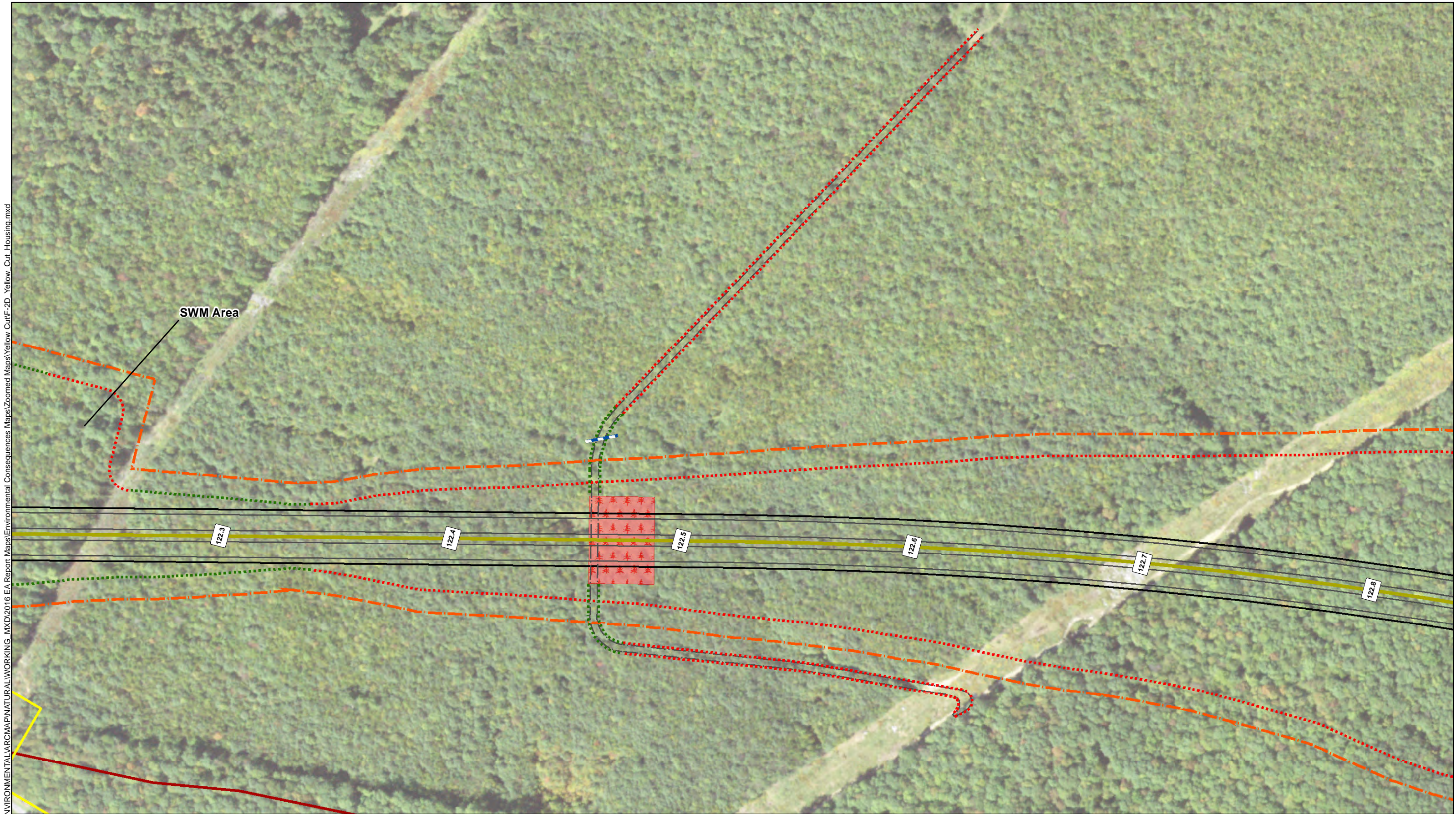



Pennsylvania Turnpike Commission



Source: PASDA


K:\EBG_PROJ\97-0609\HBEL\ENVIRONMENTAL\ARC\MAP\NATURAL\WORKING_MXD\2016 EA Report Maps\Environmental Consequences Maps\Zoomed Maps\Yellow Cut\F-2D Yellow Cut Housing.mxd








ALLEGHENY tunnel
Transportation Improvement Project


TOWNSHIP	COUNTY	SHEET NO.	FIGURE NO.
Stonycreek & Allegheny	Somerset	2 of 5	F-2D
CREATED ON: 6/10/2020	REVISION 1: N/A	REVISION 2: N/A	
ALLEGHENY TUNNEL TRANSPORTATION IMPROVEMENT PROJECT			
DRAFT ENVIRONMENTAL DOCUMENT			
RESIDENCES, COMMUNITY FACILITIES, AND PROPERTY ACCESS - YELLOW CUT ALTERNATIVE			





 Study Area Boundary


 Mile Post


 Yellow Cut Road Centerline


 Roadway Lane


 Roadway Shoulder


 Existing Legal Right-of-Way


 Yellow Cut Right-of-Way


 Bridge


 Cut Boundary


 Fill Boundary

 Property Access Road


 Yellow Cut Culverted Stream

 Cemetery

 Structure



Pennsylvania Turnpike Commission



CDI L.R. Kimball

Source: PASDA

K:\EBG_PROJ\97-06\98\HBB\ENVIRONMENTAL\ARC\MAP\NATURAL\WORKING_MXD\2016 EA Report Maps\Environmental Consequences Maps\Zoomed Maps\Yellow Cut\F-2D Yellow Cut Housing.mxd

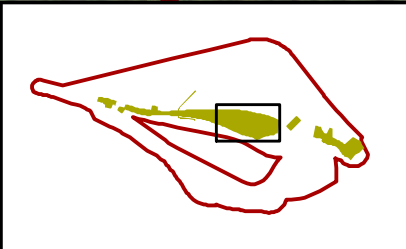






Allegheny Turnpike
Transportation Improvement Project


N
1 inch = 200 feet


TOWNSHIP	COUNTY	SHEET NO.	FIGURE NO.
Stonycreek & Allegheny	Somerset	3 of 5	F-2D
CREATED ON: 6/10/2020	REVISION 1: N/A	REVISION 2: N/A	
ALLEGHENY TUNNEL TRANSPORTATION IMPROVEMENT PROJECT			
DRAFT ENVIRONMENTAL DOCUMENT			
RESIDENCES, COMMUNITY FACILITIES, AND PROPERTY ACCESS - YELLOW CUT ALTERNATIVE			





 Study Area Boundary


 Mile Post


 Yellow Cut Road Centerline


 Roadway Lane


 Roadway Shoulder


 Yellow Cut Right-of-Way


 Bridge


 Wildlife Crossing Bridge


 Cut Boundary


 Fill Boundary

 Property Access Road


 Yellow Cut Culverted Stream

 Cemetery

 Structure



Pennsylvania Turnpike Commission




CDI L.R. Kimball

Source:
PASDA

K:\EBG_PROJ\97-06\98\H\BETLE\ENVIRONMENTAL\ARC\MAP\NATURAL\WORKING_MXD\2016 EA Report Maps\Environmental Consequences Maps\Zoomed Maps\Yellow Cut\F-2D Yellow Cut Housing.mxd

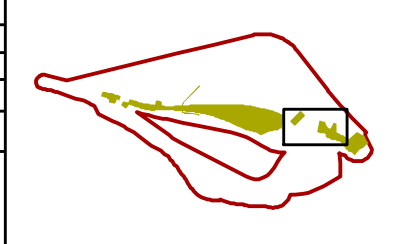






Allegheny Turnpike
Transportation Improvement Project


1 inch = 200 feet


TOWNSHIP	COUNTY	SHEET NO.	FIGURE NO.
Stonycreek & Allegheny	Somerset	4 of 5	F-2D
CREATED ON: 6/10/2020	REVISION 1: N/A	REVISION 2: N/A	
ALLEGHENY TUNNEL TRANSPORTATION IMPROVEMENT PROJECT			
DRAFT ENVIRONMENTAL DOCUMENT			
RESIDENCES, COMMUNITY FACILITIES, AND PROPERTY ACCESS - YELLOW CUT ALTERNATIVE			





 Study Area Boundary


 Mile Post


 Yellow Cut Road Centerline


 Roadway Lane


 Roadway Shoulder


 Yellow Cut Right-of-Way


 Bridge


 Wildlife Crossing Bridge


 Cut Boundary


 Fill Boundary


 Property Access Road

 Yellow Cut Culverted Stream

 Cemetery

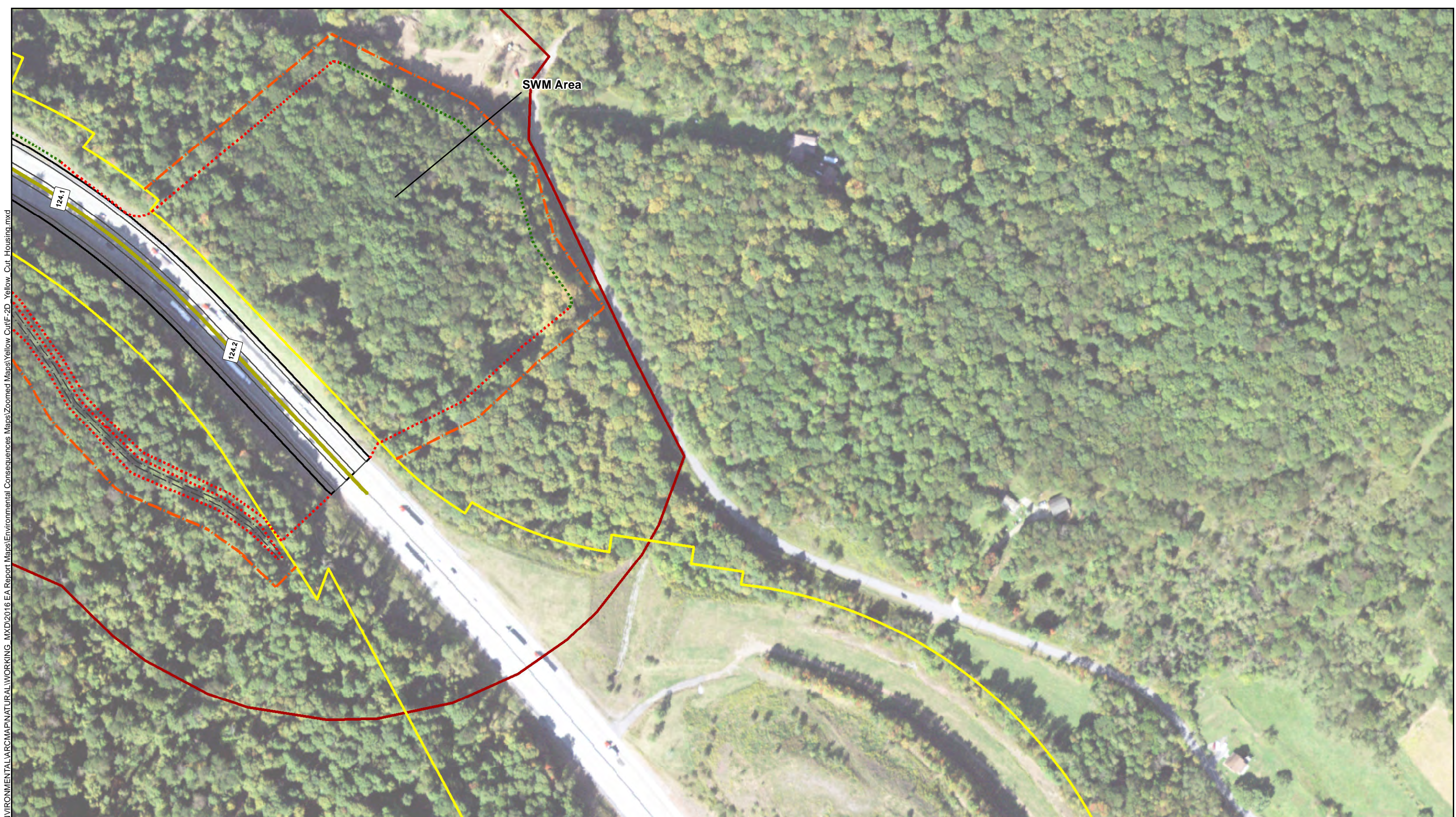
 Structure


 Pennsylvania Turnpike Commission

 L.R. Kimball

Source: PASDA


K:\EBG PROJ\97-0609\HBBEL\ENVIRONMENTAL\ARC\MAP\NATURAL\WORKING_MXD\2016 EA Report Maps\Environmental Consequences Maps\Zoomed Maps\Yellow Cut\F-2D_Yellow Cut_Housing.mxd








ALLEGHENY
turnpike
Transportation Improvement Project


TOWNSHIP	COUNTY	SHEET NO.	FIGURE NO.
Stonycreek & Allegheny	Somerset	5 of 5	F-2D
CREATED ON: 6/10/2020	REVISION 1: N/A	REVISION 2: N/A	
ALLEGHENY TUNNEL TRANSPORTATION IMPROVEMENT PROJECT			
DRAFT ENVIRONMENTAL DOCUMENT			
RESIDENCES, COMMUNITY FACILITIES, AND PROPERTY ACCESS - YELLOW CUT ALTERNATIVE			





 Study Area Boundary


 Mile Post


 Yellow Cut Road Centerline


 Roadway Lane


 Roadway Shoulder


 Yellow Cut Right-of-Way


 Bridge


 Wildlife Crossing Bridge


 Cut Boundary


 Fill Boundary

 Property Access Road


 Yellow Cut Culverted Stream

 Cemetery

 Structure



Pennsylvania
Turnpike
Commission



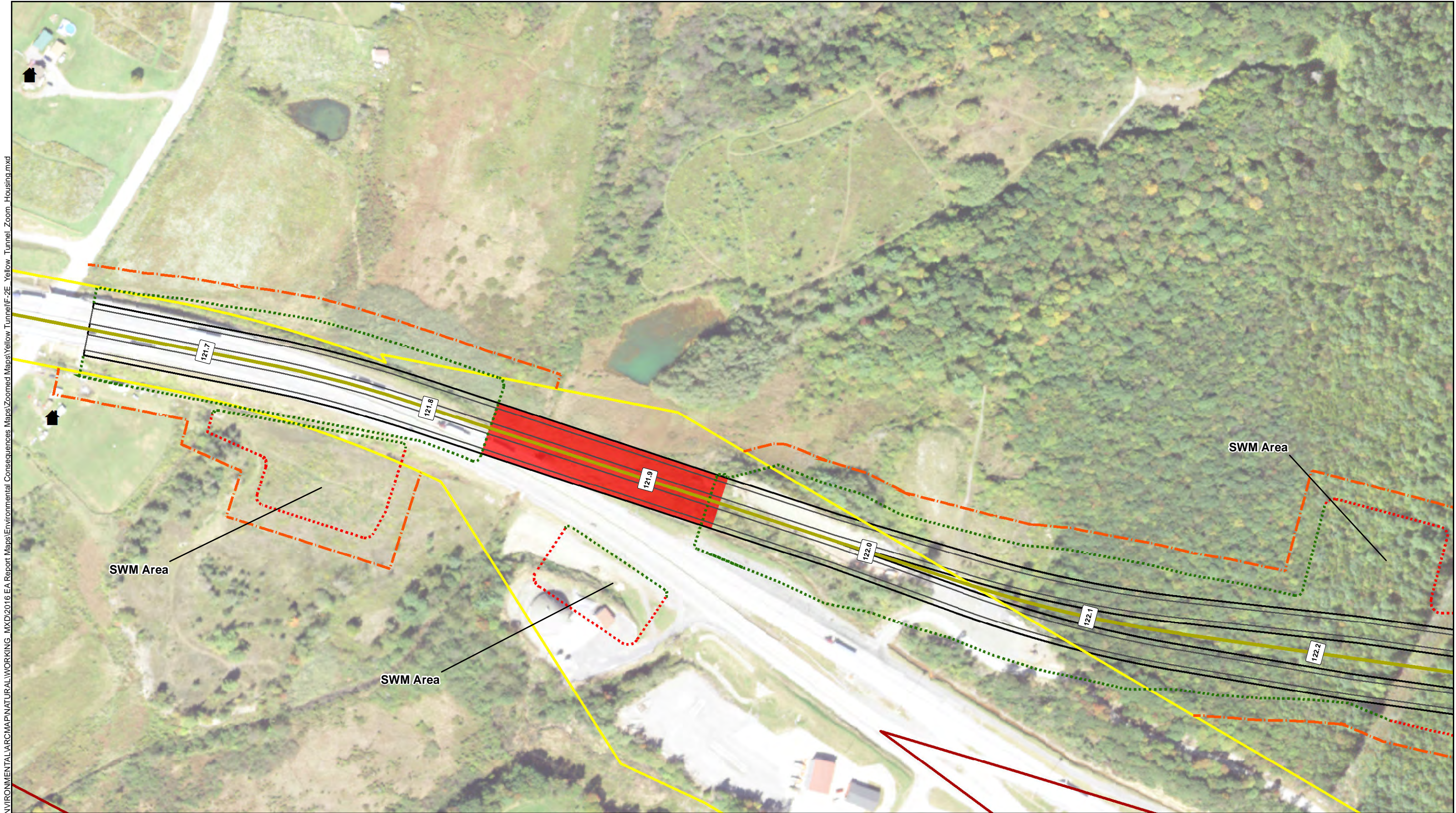
CDI L.R. Kimball


Source:
PASDA

N
1 inch = 200 feet

**Figure F-2E - Yellow Tunnel Alternative
Project Area Housing, Community Facilities, and
Property Access**

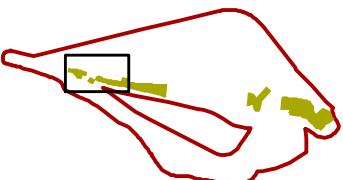
K:\EBG_PROJ\97-0609\HBE\ENVIRONMENTAL\ARC\MAP\NATURAL\WORKING_MXD\2016 EA Report Maps\Environmental Consequences Maps\Zoomed Maps\Yellow Tunnel\F-2E Yellow Tunnel Zoom Housing.mxd








Transportation Improvement Project


TOWNSHIP	COUNTY	SHEET NO.	FIGURE NO.
Stonycreek & Allegheny	Somerset	1 of 5	F-2E
CREATED ON: 6/11/2020	REVISION 1: N/A	REVISION 2: N/A	
ALLEGHENY TUNNEL TRANSPORTATION IMPROVEMENT PROJECT			
DRAFT ENVIRONMENTAL DOCUMENT			
RESIDENCES, COMMUNITY FACILITIES, AND PROPERTY ACCESS - YELLOW TUNNEL ALTERNATIVE			





 Study Area Boundary


 Mile Post


 Yellow Tunnel Road Centerline


 Roadway Lane


 Roadway Shoulder


 Existing Legal Right-of-Way


 Yellow Tunnel Right-of-Way


 Bridge


 Wildlife Crossing Bridge


 Cut Boundary


 Fill Boundary

 Property Access Road


 Tunnel

 Cemetery

 Structure




Pennsylvania Turnpike Commission



Source: PASDA

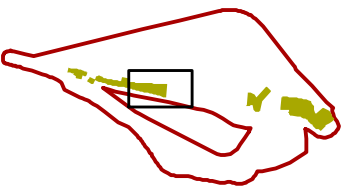
K:\EBG_PROJ\97-0609\HBE\ENVIRONMENTAL\ARC\MAP\NATURAL\WORKING_MXD\2016 EA Report Maps\Environmental Consequences Maps\Zoomed Maps\Yellow Tunnel\F-2E Yellow Tunnel_Zoom_Housing.mxd








ALLEGHENY tunnel
Transportation Improvement Project


TOWNSHIP	COUNTY	SHEET NO.	FIGURE NO.
Stonycreek & Allegheny	Somerset	2 of 5	F-2E
CREATED ON: 6/11/2020	REVISION 1: N/A	REVISION 2: N/A	
ALLEGHENY TUNNEL TRANSPORTATION IMPROVEMENT PROJECT			
DRAFT ENVIRONMENTAL DOCUMENT			
RESIDENCES, COMMUNITY FACILITIES, AND PROPERTY ACCESS - YELLOW TUNNEL ALTERNATIVE			





 Study Area Boundary


 Mile Post


 Yellow Tunnel Road Centerline


 Roadway Lane


 Roadway Shoulder

 Existing Legal Right-of-Way


 Yellow Tunnel Right-of-Way


 Bridge


 Wildlife Crossing Bridge


 Cut Boundary


 Fill Boundary

 Property Access Road


 Tunnel

 Cemetery

 Structure



Pennsylvania Turnpike Commission




CDI L.R. Kimball

Source: PASDA

N
1 inch = 200 feet

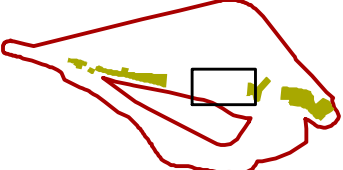
K:\EBG_PROJ\97-06\98\H\BETLEN\ENVIRONMENTAL\ARC\MAP\NATURAL\WORKING_MXD\2016 EA Report Maps\Environmental Consequences Maps\Zoomed Maps\Yellow Tunnel\F-2E Yellow Tunnel Zoom Housing.mxd








Transportation Improvement Project


TOWNSHIP	COUNTY	SHEET NO.	FIGURE NO.
Stonycreek & Allegheny	Somerset	3 of 5	F-2E
CREATED ON: 6/11/2020	REVISION 1: N/A	REVISION 2: N/A	
ALLEGHENY TUNNEL TRANSPORTATION IMPROVEMENT PROJECT			
DRAFT ENVIRONMENTAL DOCUMENT			
RESIDENCES, COMMUNITY FACILITIES, AND PROPERTY ACCESS - YELLOW TUNNEL ALTERNATIVE			





 Study Area Boundary


 Mile Post


 Yellow Tunnel Road Centerline


 Roadway Lane


 Roadway Shoulder


 Existing Legal Right-of-Way


 Yellow Tunnel Right-of-Way


 Bridge


 Wildlife Crossing Bridge


 Cut Boundary


 Fill Boundary

 Property Access Road


 Tunnel

 Cemetery

 Structure

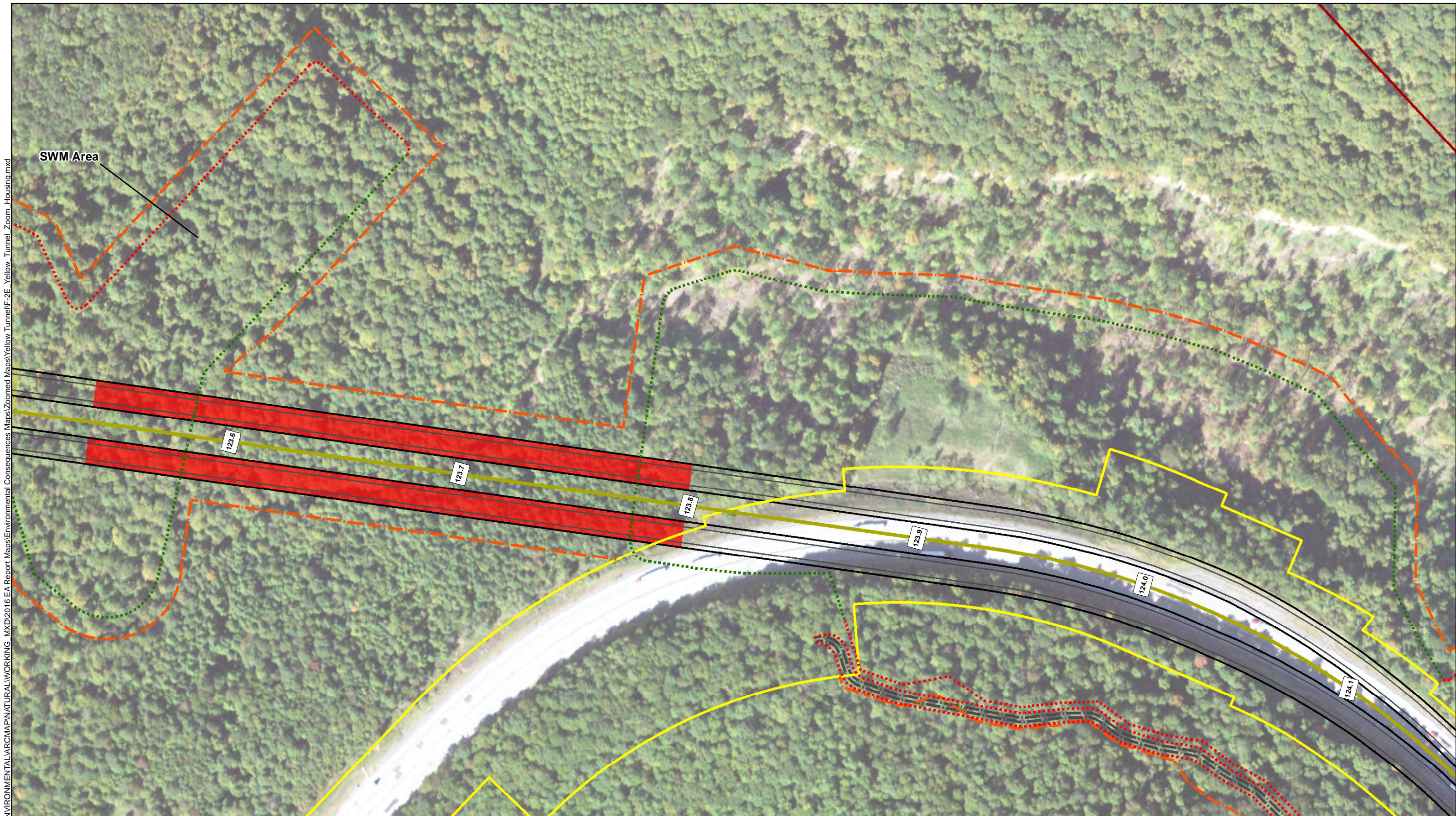



Pennsylvania Turnpike Commission



CDI L.R. Kimball


Source: PASDA





Allegheny Turnpike
Transportation Improvement Project

TOWNSHIP	COUNTY	SHEET NO.	FIGURE NO.
Stonycreek & Allegheny	Somerset	4 of 5	F-2E
CREATED ON: 6/11/2020		REVISION 1: N/A	REVISION 2: N/A
ALLEGHENY TUNNEL TRANSPORTATION IMPROVEMENT PROJECT			



<div style="border: 2px solid red; width: 20px; height: 10px; margin-bottom: 5px;"></div> Study Area Boundary <div style="border: 1px solid black; width: 20px; height: 10px; margin-bottom: 5px;"></div> Mile Post <div style="border-bottom: 2px solid yellow; width: 20px; margin-bottom: 5px;"></div> Yellow Tunnel Road Centerline <div style="border-bottom: 1px solid black; width: 20px; margin-bottom: 5px;"></div> Roadway Lane <div style="border-bottom: 2px solid black; width: 20px; margin-bottom: 5px;"></div> Roadway Shoulder	<div style="border-bottom: 2px solid yellow; width: 20px; margin-bottom: 5px;"></div> Existing Legal Right-of-Way <div style="border-bottom: 2px dashed orange; width: 20px; margin-bottom: 5px;"></div> Yellow Tunnel Right-of-Way <div style="background-color: red; width: 20px; height: 10px; margin-bottom: 5px;"></div> Bridge <div style="background-color: red; width: 20px; height: 10px; margin-bottom: 5px; position: relative;"> 🌲 🌲 </div> Wildlife Crossing Bridge <div style="border-bottom: 2px dotted red; width: 20px; margin-bottom: 5px;"></div> Cut Boundary <div style="border-bottom: 2px dotted green; width: 20px; margin-bottom: 5px;"></div> Fill Boundary	<div style="border-bottom: 2px dashed gray; width: 20px; margin-bottom: 5px;"></div> Property Access Road <div style="background-color: yellow; width: 20px; height: 10px; margin-bottom: 5px;"></div> Tunnel <div style="background-color: magenta; width: 20px; height: 10px; margin-bottom: 5px;"></div> Cemetery <div style="text-align: center; margin-bottom: 5px;"> Structure </div>
-------------------------------------------------------------------------------------------------------------------------------------------------------------------------------------------------------------------------------------------------------------------------------------------------------------------------------------------------------------------------------------------------------------------------------------------------------------------------------------------------------------------------------------------------	--------------------------------------------------------------------------------------------------------------------------------------------------------------------------------------------------------------------------------------------------------------------------------------------------------------------------------------------------------------------------------------------------------------------------------------------------------------------------------------------------------------------------------------------------------------------------------------------------------------------------------------------------------------------------------------------------------------------------------------------------------------------------------------------------------------------	--------------------------------------------------------------------------------------------------------------------------------------------------------------------------------------------------------------------------------------------------------------------------------------------------------------------------------------------------------------------------------------------------------------

CDI L.R. Kimball


Source: PASDA

DRAFT ENVIRONMENTAL DOCUMENT

RESIDENCES, COMMUNITY FACILITIES, AND PROPERTY ACCESS - YELLOW TUNNEL ALTERNATIVE


K:\EBG_PROJ\97-0609\HBB\ENVIRONMENTAL\ARC\MAP\NATURAL\WORKING_MXD\2016 EA Report Maps\Environmental Consequences Maps\Zoomed Maps\Yellow Tunnel\F-2E_Yellow_Tunnel_Zoom_Housing.mxd








ALLEGHENY tunnel
Transportation Improvement Project


TOWNSHIP	COUNTY	SHEET NO.	FIGURE NO.
Stonycreek & Allegheny	Somerset	5 of 5	F-2E
CREATED ON: 6/11/2020	REVISION 1: N/A	REVISION 2: N/A	
ALLEGHENY TUNNEL TRANSPORTATION IMPROVEMENT PROJECT			
DRAFT ENVIRONMENTAL DOCUMENT			
RESIDENCES, COMMUNITY FACILITIES, AND PROPERTY ACCESS - YELLOW TUNNEL ALTERNATIVE			





 Study Area Boundary


 Mile Post


 Yellow Tunnel Road Centerline


 Roadway Lane


 Roadway Shoulder

 Existing Legal Right-of-Way


 Yellow Tunnel Right-of-Way


 Bridge


 Wildlife Crossing Bridge


 Cut Boundary


 Fill Boundary

 Property Access Road


 Tunnel

 Cemetery

 Structure



Pennsylvania Turnpike Commission

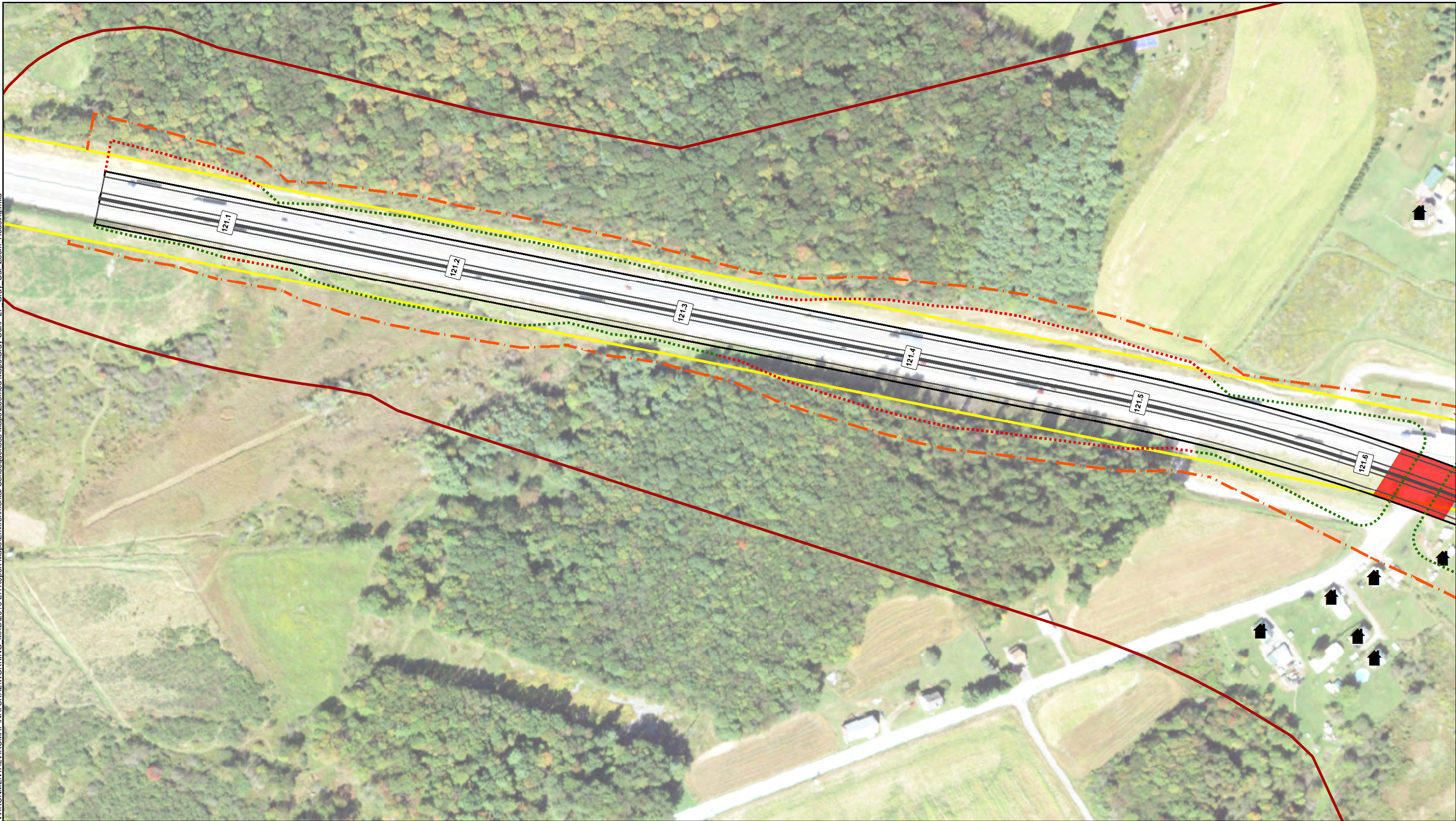


CDI L.R. Kimball

Source: PASDA

**Figure F-2F - Gray Cut Alternative
Project Area Housing, Community Facilities, and
Property Access**

K:\EBG_PROJ\97-06\98\H\BETLE\ENVIRONMENTAL\ARC\MAP\NATURAL\WORKING_MXD\2016 EA Report Maps\Environmental Consequences Maps\Zoomed Maps\Gray Cut\F-2F_Gray Cut_Zoom_Housing.mxd



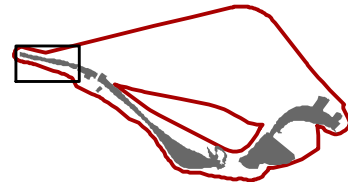
N
1 inch = 200 feet

TOWNSHIP	COUNTY	SHEET NO.	FIGURE NO.
Stonycreek & Allegheny	Somerset	1 of 9	F-2F
CREATED ON: 6/17/2020	REVISION 1: N/A	REVISION 2: N/A	

ALLEGHENY TUNNEL TRANSPORTATION IMPROVEMENT PROJECT

DRAFT ENVIRONMENTAL DOCUMENT

**RESIDENCES, COMMUNITY FACILITIES,
AND PROPERTY ACCESS -
GRAY CUT ALTERNATIVE**

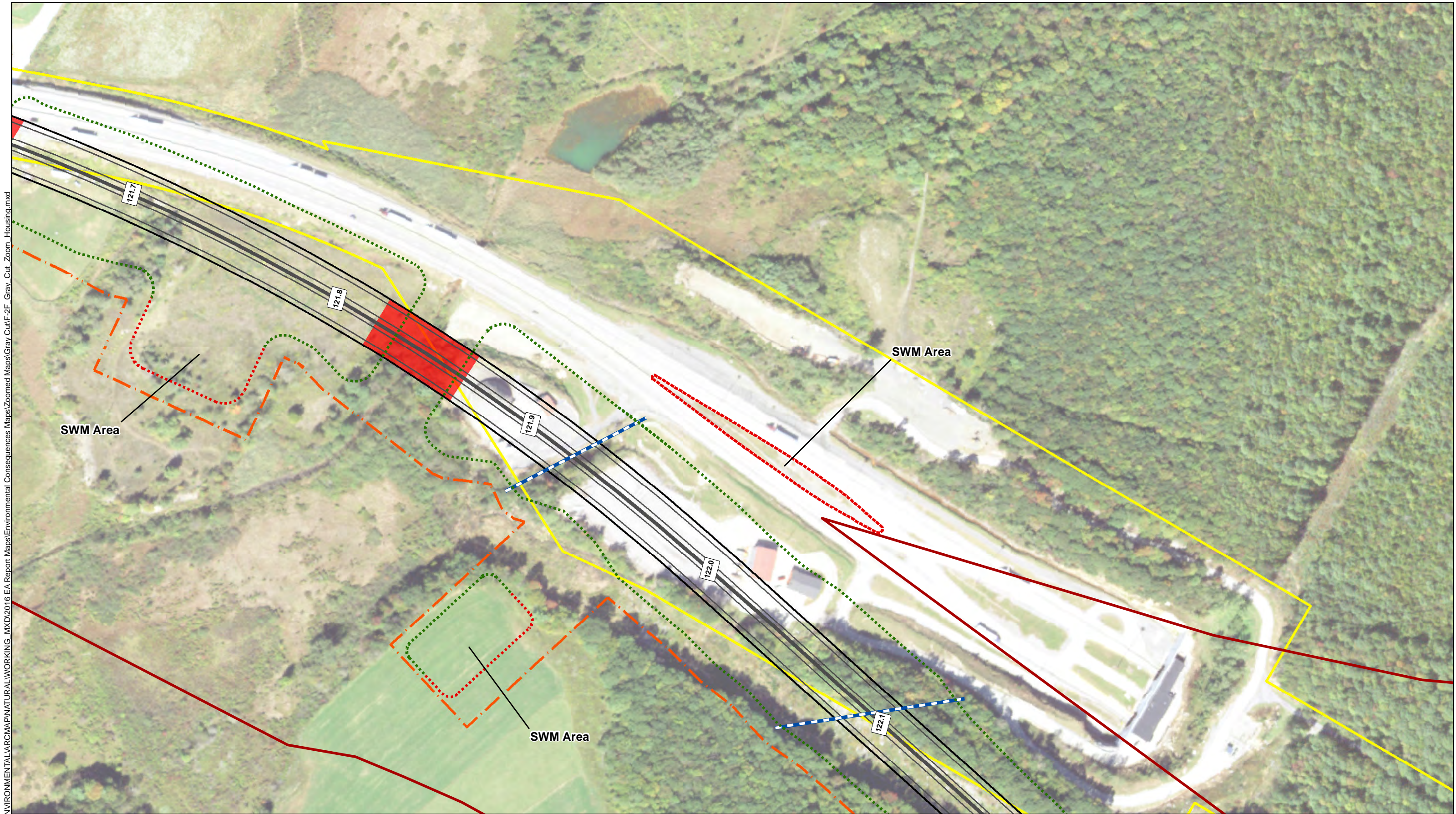



Study Area Boundary	Existing Legal Right-of-Way	Property Access Road
Mile Post	Gray Cut Right-of-Way	Gray Cut Culverted Stream
Gray Cut Road Centerline	Bridge	Cemetery
Roadway Lane	Wildlife Crossing Bridge	Structure
Roadway Shoulder	Cut Boundary	
	Fill Boundary	



Source:
PASDA

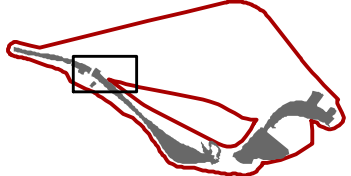
K:\EBG PROJ\97-0609\HBB\ENVIRONMENTAL\ARC\MAP\NATURAL\WORKING_MXD\2016 EA Report Maps\Environmental Consequences Maps\Zoomed Maps\Gray Cut\F-2F_Gray Cut_Zoom_Housing.mxd





















1 inch = 200 feet

TOWNSHIP	COUNTY	SHEET NO.	FIGURE NO.
Stonycreek & Allegheny	Somerset	2 of 9	F-2F
CREATED ON: 6/17/2020	REVISION 1: N/A	REVISION 2: N/A	
ALLEGHENY TUNNEL TRANSPORTATION IMPROVEMENT PROJECT			
DRAFT ENVIRONMENTAL DOCUMENT			
RESIDENCES, COMMUNITY FACILITIES, AND PROPERTY ACCESS - GRAY CUT ALTERNATIVE			



 Study Area Boundary	 Existing Legal Right-of-Way	 Property Access Road
 Mile Post	 Gray Cut Right-of-Way	 Gray Cut Culverted Stream
 Gray Cut Road Centerline	 Bridge	 Cemetery
 Roadway Lane	 Wildlife Crossing Bridge	 Structure
 Roadway Shoulder	 Cut Boundary	
	 Fill Boundary	



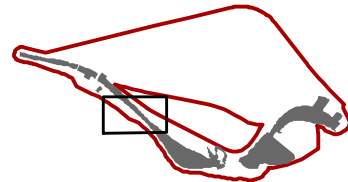
Source: PASDA

K:\EBG_PROJ\97-06\98\BETLEENVIRONMENTAL\ARC\MAP\NATURAL\WORKING_MXD\2016 EA Report Maps\Environmental Consequences Maps\Zoomed Maps\Gray Cut\F-2F_Gray Cut_Zoom_Housing.mxd

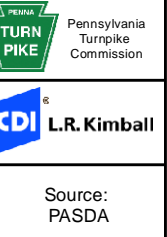


N
1 inch = 200 feet

TOWNSHIP	COUNTY	SHEET NO.	FIGURE NO.
Stonycreek & Allegheny	Somerset	3 of 9	F-2F
CREATED ON: 6/17/2020	REVISION 1: N/A		REVISION 2: N/A
ALLEGHENY TUNNEL TRANSPORTATION IMPROVEMENT PROJECT			
DRAFT ENVIRONMENTAL DOCUMENT			
RESIDENCES, COMMUNITY FACILITIES, AND PROPERTY ACCESS - GRAY CUT ALTERNATIVE			



- | | | |
|--------------------------|-----------------------------|---------------------------|
| Study Area Boundary | Existing Legal Right-of-Way | Property Access Road |
| Mile Post | Gray Cut Right-of-Way | Gray Cut Culverted Stream |
| Gray Cut Road Centerline | Bridge | Cemetery |
| Roadway Lane | Wildlife Crossing Bridge | Structure |
| Roadway Shoulder | Cut Boundary | |
| | Fill Boundary | |



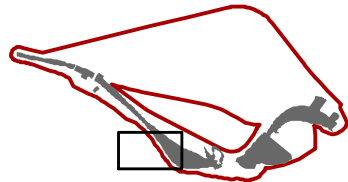
Source:
PASDA

K:\EBG_PROJ\97-06\98\HBE\ENVIRONMENTAL\ARC\MAP\NATURAL\WORKING_MXD\2016 EA Report Maps\Environmental Consequences Maps\Zoomed Maps\Gray Cut\F-2F_Gray Cut_Zoom_Housing.mxd



N
1 inch = 200 feet

TOWNSHIP	COUNTY	SHEET NO.	FIGURE NO.
Stonycreek & Allegheny	Somerset	4 of 9	F-2F
CREATED ON: 6/17/2020		REVISION 1: N/A	REVISION 2: N/A
ALLEGHENY TUNNEL TRANSPORTATION IMPROVEMENT PROJECT			
DRAFT ENVIRONMENTAL DOCUMENT			
RESIDENCES, COMMUNITY FACILITIES, AND PROPERTY ACCESS - GRAY CUT ALTERNATIVE			

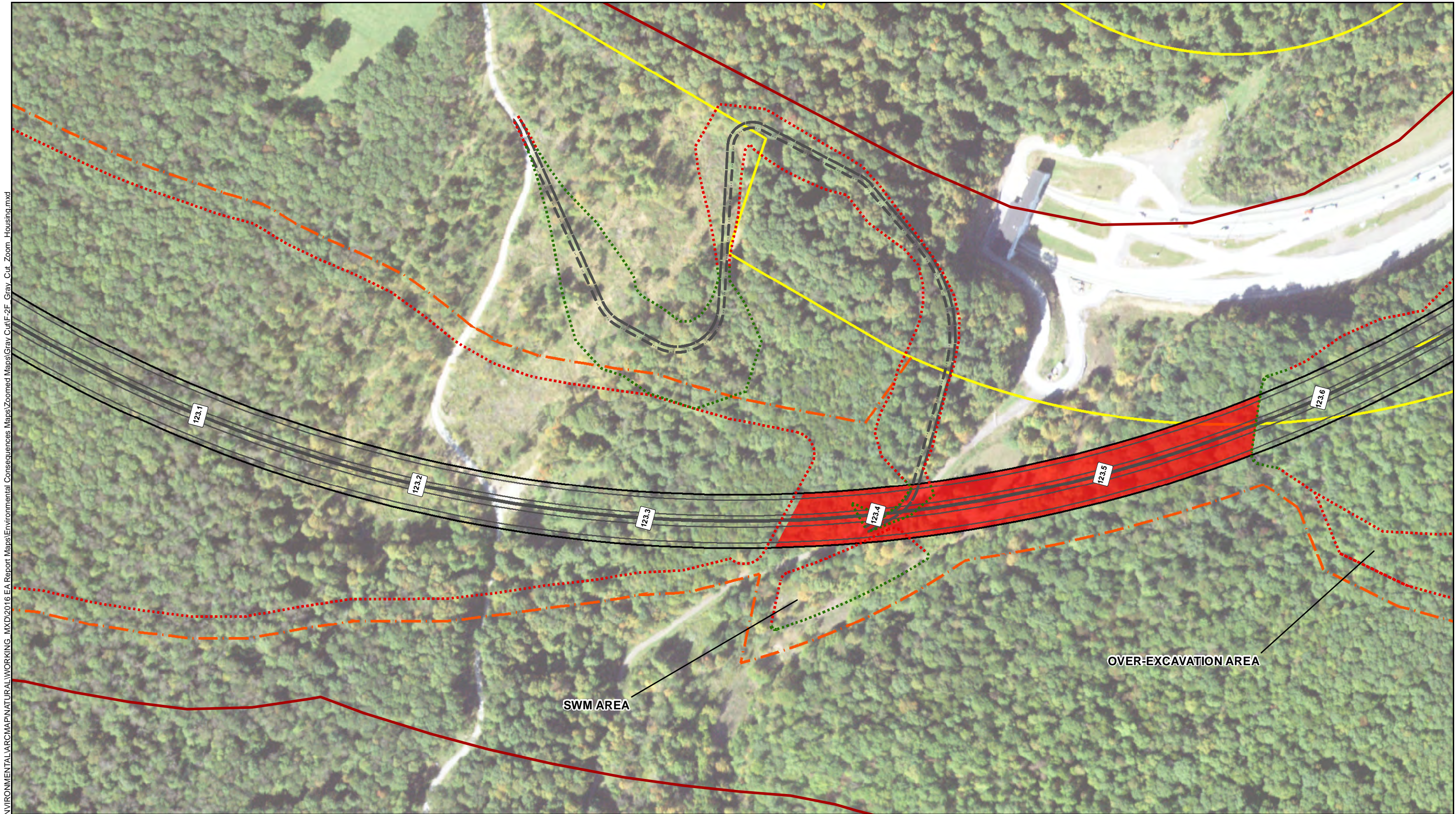


- | | | |
|--------------------------|-----------------------------|---------------------------|
| Study Area Boundary | Existing Legal Right-of-Way | Property Access Road |
| Mile Post | Gray Cut Right-of-Way | Gray Cut Culverted Stream |
| Gray Cut Road Centerline | Bridge | Cemetery |
| Roadway Lane | Wildlife Crossing Bridge | Structure |
| Roadway Shoulder | Cut Boundary | |
| | Fill Boundary | |



Source:
PASDA

K:\EBG_PROJ\97-06\98\H\BETLEN\ENVIRONMENTAL\ARC\MAP\NATURAL\WORKING_MXD\2016 EA Report Maps\Environmental Consequences Maps\Zoomed Maps\Gray Cut\F-2F_Gray Cut_Zoom_Housing.mxd



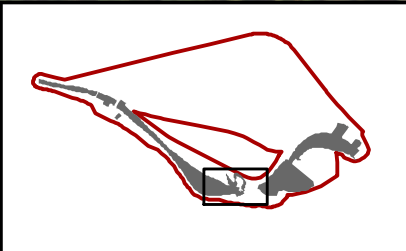



Transportation Improvement Project


N


1 inch = 200 feet


TOWNSHIP	COUNTY	SHEET NO.	FIGURE NO.
Stonycreek & Allegheny	Somerset	5 of 9	F-2F
CREATED ON: 10/27/2020	REVISION 1: N/A		REVISION 2: N/A
ALLEGHENY TUNNEL TRANSPORTATION IMPROVEMENT PROJECT			
DRAFT ENVIRONMENTAL DOCUMENT			
RESIDENCES, COMMUNITY FACILITIES, AND PROPERTY ACCESS - GRAY CUT ALTERNATIVE			





 Study Area Boundary


 Mile Post


 Gray Cut Road Centerline


 Roadway Lane


 Roadway Shoulder


 Existing Legal Right-of-Way


 Gray Cut Right-of-Way


 Bridge


 Wildlife Crossing Bridge


 Cut Boundary


 Fill Boundary

 Property Access Road


 Gray Cut Culverted Stream

 Cemetery

 Structure



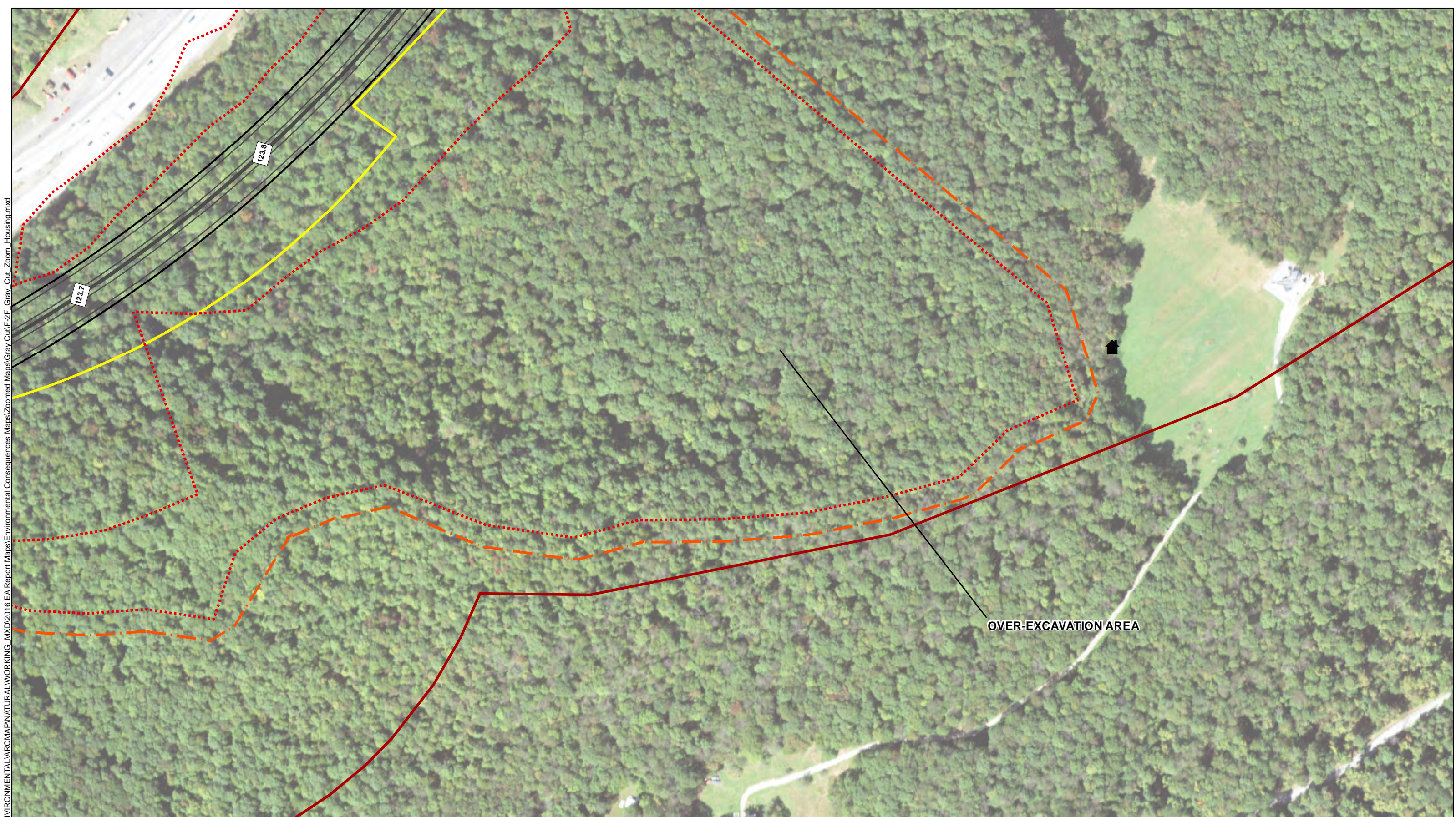
Pennsylvania Turnpike Commission



CDI L.R. Kimball

Source: PASDA

K:\EBG_PROJ\97-0609\HBB\ENVIRONMENTAL\ARC\MAP\NATURAL\WORKING_MXD\2016_EA_Report_Maps\Environmental_Consequences_Maps\Zoomed_Maps\Gray_Cut\F-2F_Gray_Cut_Zoom_Housing.mxd



ALLEGHENY tunnel
Transportation Improvement Project

TOWNSHIP	COUNTY	SHEET NO.	FIGURE NO.
Stonycreek & Allegheny	Somerset	6 of 9	F-2F
CREATED ON: 6/17/2020	REVISION 1: N/A	REVISION 2: N/A	
ALLEGHENY TUNNEL TRANSPORTATION IMPROVEMENT PROJECT			
DRAFT ENVIRONMENTAL DOCUMENT			
RESIDENCES, COMMUNITY FACILITIES, AND PROPERTY ACCESS - GRAY CUT ALTERNATIVE			

Study Area Boundary

Mile Post

Gray Cut Road Centerline

Roadway Lane

Roadway Shoulder

Existing Legal Right-of-Way

Gray Cut Right-of-Way

Bridge

Wildlife Crossing Bridge

Cut Boundary

Fill Boundary

Property Access Road

Gray Cut Culverted Stream

Cemetery

Structure

Pennsylvania Turnpike Commission

Source: PASDA

K:\EBG_PROJ\97-06\98\H\BETLE\ENVIRONMENTAL\ARC\MAP\NATURAL\WORKING_MXD\2016 EA Report Maps\Environmental Consequences Maps\Zoomed Maps\Gray Cut\F-2F_Gray Cut_Zoom_Housing.mxd

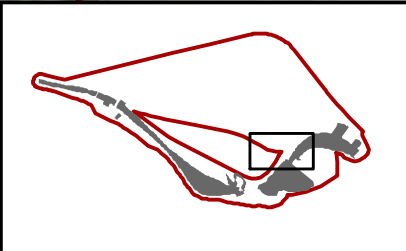






Allegheny Tunnel
Transportation Improvement Project


N
1 inch = 200 feet


TOWNSHIP	COUNTY	SHEET NO.	FIGURE NO.
Stonycreek & Allegheny	Somerset	7 of 9	F-2F
CREATED ON: 6/17/2020	REVISION 1: N/A	REVISION 2: N/A	
ALLEGHENY TUNNEL TRANSPORTATION IMPROVEMENT PROJECT			
DRAFT ENVIRONMENTAL DOCUMENT			
RESIDENCES, COMMUNITY FACILITIES, AND PROPERTY ACCESS - GRAY CUT ALTERNATIVE			





 Study Area Boundary


 Mile Post


 Gray Cut Road Centerline


 Roadway Lane


 Roadway Shoulder


 Existing Legal Right-of-Way


 Gray Cut Right-of-Way


 Bridge


 Wildlife Crossing Bridge


 Cut Boundary


 Fill Boundary

 Property Access Road


 Gray Cut Culverted Stream

 Cemetery

 Structure



Pennsylvania Turnpike Commission



CDI L.R. Kimball

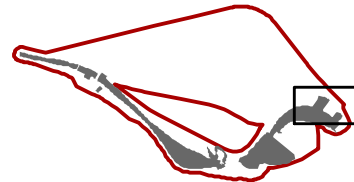
Source: PASDA

K:\EBG_PROJ\97-0609\HBB\ENVIRONMENTAL\ARC\MAP\NATURAL\WORKING_MXD\2016 EA Report Maps\Environmental Consequences Maps\Zoomed Maps\Gray Cut\F-2F_Gray_Cut_Zoom_Housing.mxd



1 inch = 200 feet

TOWNSHIP	COUNTY	SHEET NO.	FIGURE NO.
Stonycreek & Allegheny	Somerset	8 of 9	F-2F
CREATED ON: 6/17/2020 REVISION 1: N/A REVISION 2: N/A			
ALLEGHENY TUNNEL TRANSPORTATION IMPROVEMENT PROJECT			
DRAFT ENVIRONMENTAL DOCUMENT			
RESIDENCES, COMMUNITY FACILITIES, AND PROPERTY ACCESS - GRAY CUT ALTERNATIVE			



Study Area Boundary	Existing Legal Right-of-Way	Property Access Road
Mile Post	Gray Cut Right-of-Way	Gray Cut Culverted Stream
Gray Cut Road Centerline	Bridge	Cemetery
Roadway Lane	Wildlife Crossing Bridge	Structure
Roadway Shoulder	Cut Boundary	
	Fill Boundary	



Source:
PASDA

K:\EBG_PROJ\97-0609\HBE\ENVIRONMENTAL\ARC\MAP\NATURAL\WORKING_MXD\2016 EA Report Maps\Environmental Consequences Maps\Zoomed Maps\Gray Cut\F-2F_Gray Cut_Zoom_Housing.mxd



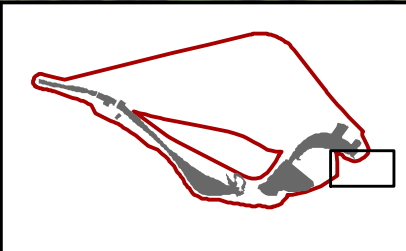



Allegheny Turnpike
Transportation Improvement Project


N


1 inch = 200 feet


TOWNSHIP	COUNTY	SHEET NO.	FIGURE NO.
Stonycreek & Allegheny	Somerset	9 of 9	F-2F
CREATED ON: 6/17/2020	REVISION 1: N/A	REVISION 2: N/A	
ALLEGHENY TUNNEL TRANSPORTATION IMPROVEMENT PROJECT			
DRAFT ENVIRONMENTAL DOCUMENT			
RESIDENCES, COMMUNITY FACILITIES, AND PROPERTY ACCESS - GRAY CUT ALTERNATIVE			





 Study Area Boundary


 Mile Post


 Gray Cut Road Centerline


 Roadway Lane


 Roadway Shoulder


 Existing Legal Right-of-Way


 Gray Cut Right-of-Way


 Bridge


 Wildlife Crossing Bridge


 Cut Boundary


 Fill Boundary

 Property Access Road


 Gray Cut Culverted Stream

 Cemetery

 Structure



Pennsylvania Turnpike Commission

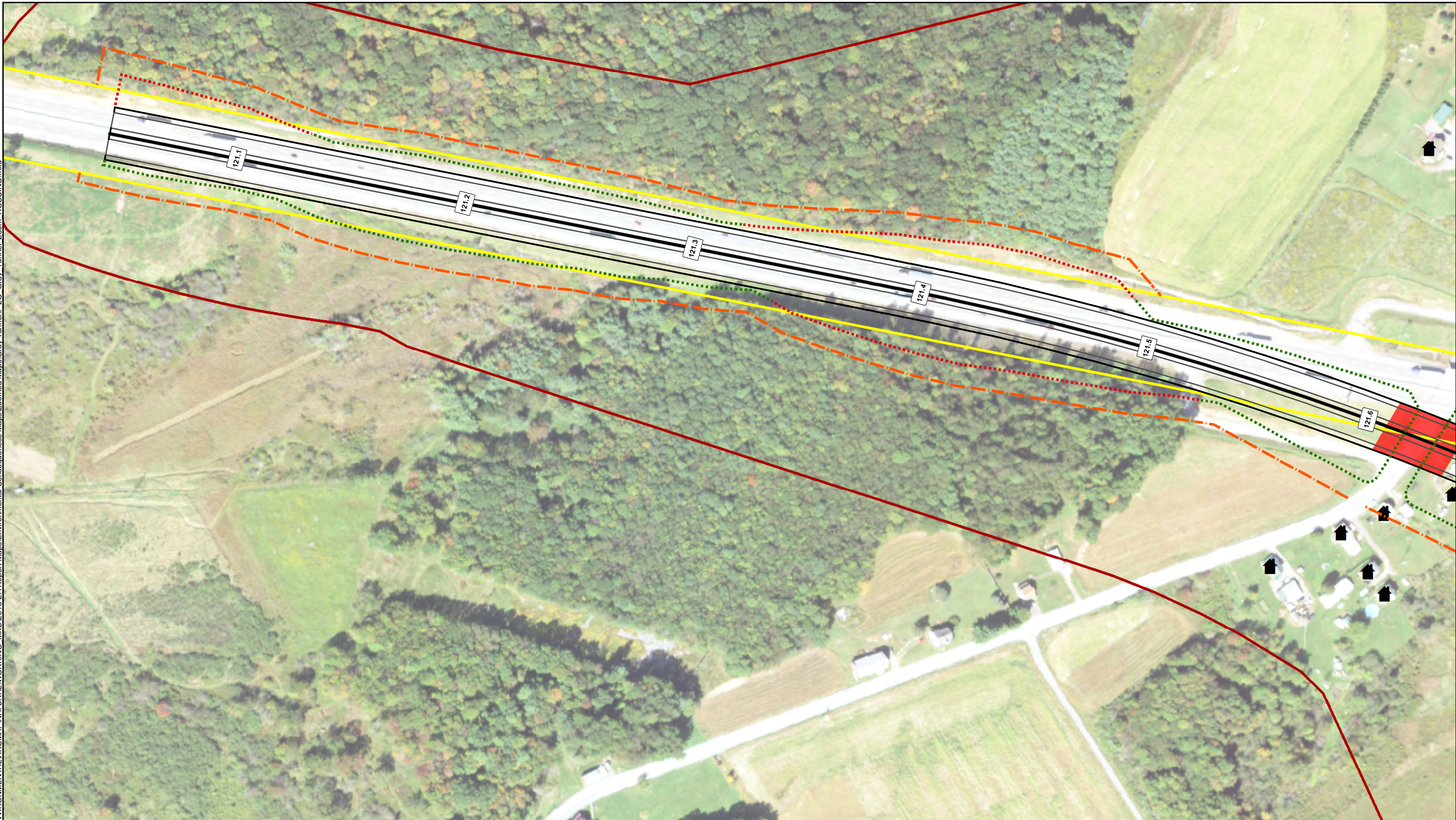


CDI L.R. Kimball

Source: PASDA

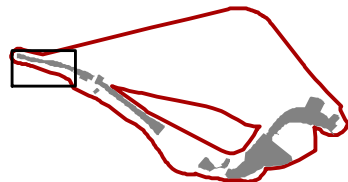
**Figure F-2G - Gray Tunnel Alternative
Project Area Housing, Community Facilities, and
Property Access**

K:\EBG_PROJ\97-0609\HBE\ENVIRONMENTAL\ARC\MAP\NATURAL\WORKING_MXD\2016 EA Report Maps\Environmental Consequences Maps\Zoomed Maps\Gray Tunnel\F-2G_Gray Tunnel_Zoom_HOUSING.mxd



N
1 inch = 200 feet

TOWNSHIP	COUNTY	SHEET NO.	FIGURE NO.
Stonycreek & Allegheny	Somerset	1 of 9	F-2G
CREATED ON: 6/9/2020	REVISION 1: N/A	REVISION 2: N/A	
ALLEGHENY TUNNEL TRANSPORTATION IMPROVEMENT PROJECT			
DRAFT ENVIRONMENTAL DOCUMENT			
RESIDENCES, COMMUNITY FACILITIES, AND PROPERTY ACCESS - GRAY TUNNEL ALTERNATIVE			

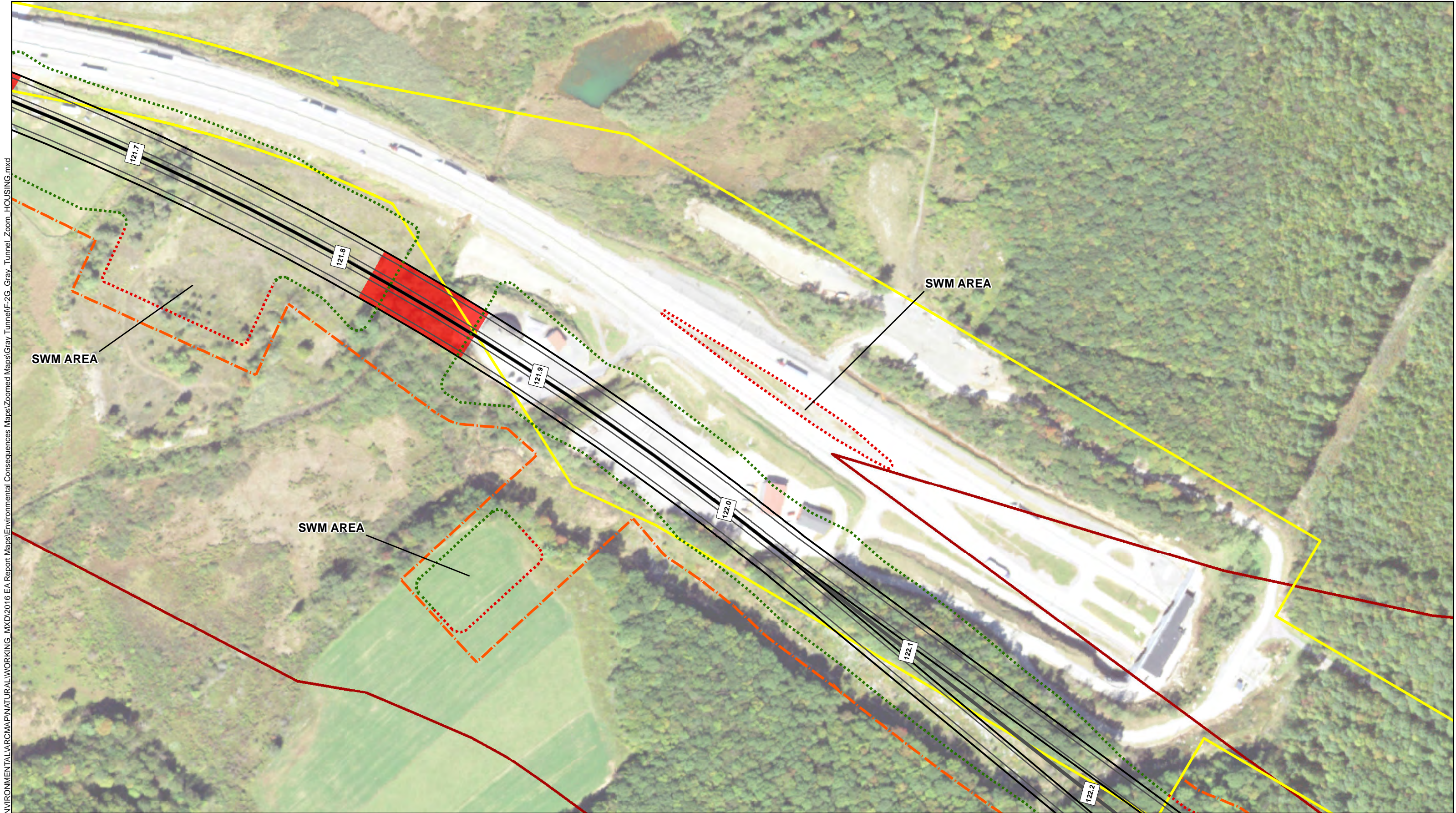



- | | | |
|-----------------------------|-----------------------------|----------------------|
| Study Area Boundary | Existing Legal Right-of-Way | Property Access Road |
| Mile Post | Gray Tunnel Right-of-Way | Tunnel |
| Gray Tunnel Road Centerline | Bridge | Cemetery |
| Roadway Lane | Wildlife Crossing Bridge | Structure |
| Roadway Shoulder | Cut Boundary | |
| | Fill Boundary | |



Source:
PASDA


K:\EBG_PROJ\97-0609\HBE\ENVIRONMENTAL\ARC\MAP\NATURAL\WORKING_MXD\2016 EA Report Maps\Environmental Consequences Maps\Zoomed Maps\Gray Tunnel\F-2G_Gray Tunnel_Zoom_HOUSING.mxd



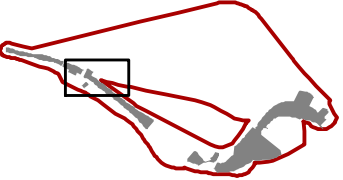



Transportation Improvement Project


TOWNSHIP	COUNTY	SHEET NO.	FIGURE NO.
Stonycreek & Allegheny	Somerset	2 of 9	F-2G
CREATED ON: 6/9/2020	REVISION 1: N/A	REVISION 2: N/A	
ALLEGHENY TUNNEL TRANSPORTATION IMPROVEMENT PROJECT			
DRAFT ENVIRONMENTAL DOCUMENT			
RESIDENCES, COMMUNITY FACILITIES, AND PROPERTY ACCESS - GRAY TUNNEL ALTERNATIVE			





1 inch = 200 feet





 Study Area Boundary


 Mile Post


 Gray Tunnel Road Centerline


 Roadway Lane


 Roadway Shoulder


 Existing Legal Right-of-Way


 Gray Tunnel Right-of-Way


 Bridge


 Wildlife Crossing Bridge


 Cut Boundary


 Fill Boundary

 Property Access Road


 Tunnel

 Cemetery

 Structure



Pennsylvania Turnpike Commission



L.R. Kimball

Source: PASDA

K:\EBG_PROJ\97-06\98\HBE\ENVIRONMENTAL\ARC\MAP\NATURAL\WORKING_MXD\2016 EA Report Maps\Environmental Consequences Maps\Zoomed Maps\Gray Tunnel\F-2G_Gray Tunnel_Zoom_HOUSING.mxd

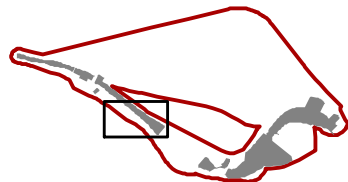



1 inch = 200 feet

TOWNSHIP	COUNTY	SHEET NO.	FIGURE NO.
Stonycreek & Allegheny	Somerset	3 of 9	F-2G
CREATED ON: 6/9/2020	REVISION 1: N/A		REVISION 2: N/A
ALLEGHENY TUNNEL TRANSPORTATION IMPROVEMENT PROJECT			

DRAFT ENVIRONMENTAL DOCUMENT


RESIDENCES, COMMUNITY FACILITIES,
AND PROPERTY ACCESS -
GRAY TUNNEL ALTERNATIVE





 Study Area Boundary


 Mile Post

 Gray Tunnel Road Centerline


 Roadway Lane

 Roadway Shoulder

 Existing Legal Right-of-Way

 Gray Tunnel Right-of-Way

 Bridge

 Wildlife Crossing Bridge


 Cut Boundary

 Fill Boundary

 Property Access Road

 Tunnel

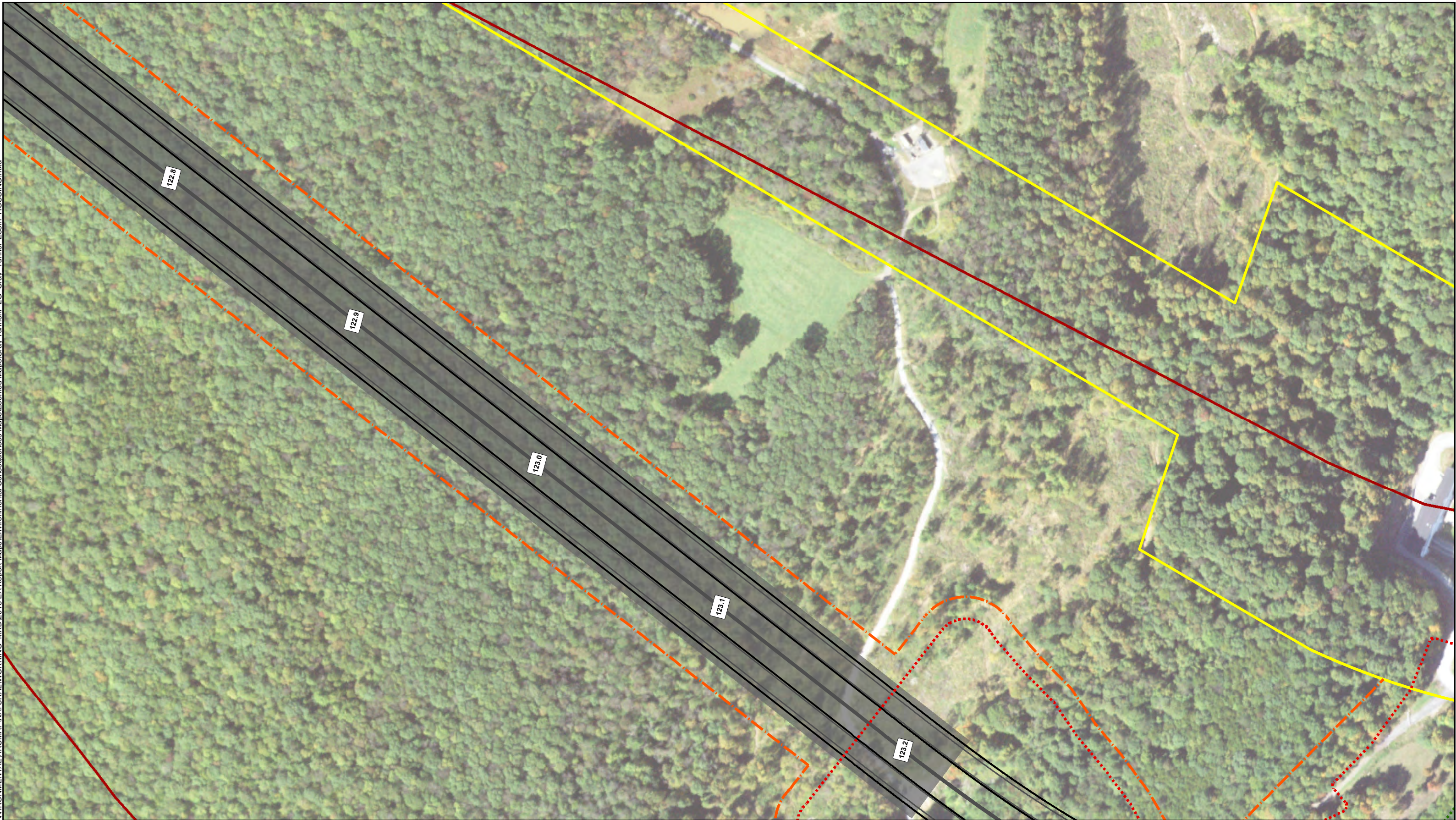
 Cemetery

 Structure



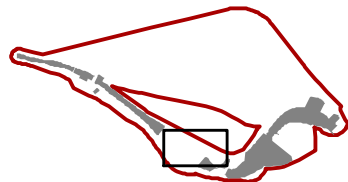
Source:
PASDA

K:\EBG PROJ\97-06\909\HBE\ENVIRONMENTAL\ARC\MAP\NATURAL\WORKING_MXD\2016 EA Report Maps\Environmental Consequences Maps\Zoomed Maps\Gray Tunnel\F-2G_Gray Tunnel_Zoom_HOUSING.mxd



N
1 inch = 200 feet

TOWNSHIP	COUNTY	SHEET NO.	FIGURE NO.
Stonycreek & Allegheny	Somerset	4 of 9	F-2G
CREATED ON: 6/9/2020	REVISION 1: N/A		REVISION 2: N/A
ALLEGHENY TUNNEL TRANSPORTATION IMPROVEMENT PROJECT			
DRAFT ENVIRONMENTAL DOCUMENT			
RESIDENCES, COMMUNITY FACILITIES, AND PROPERTY ACCESS - GRAY TUNNEL ALTERNATIVE			

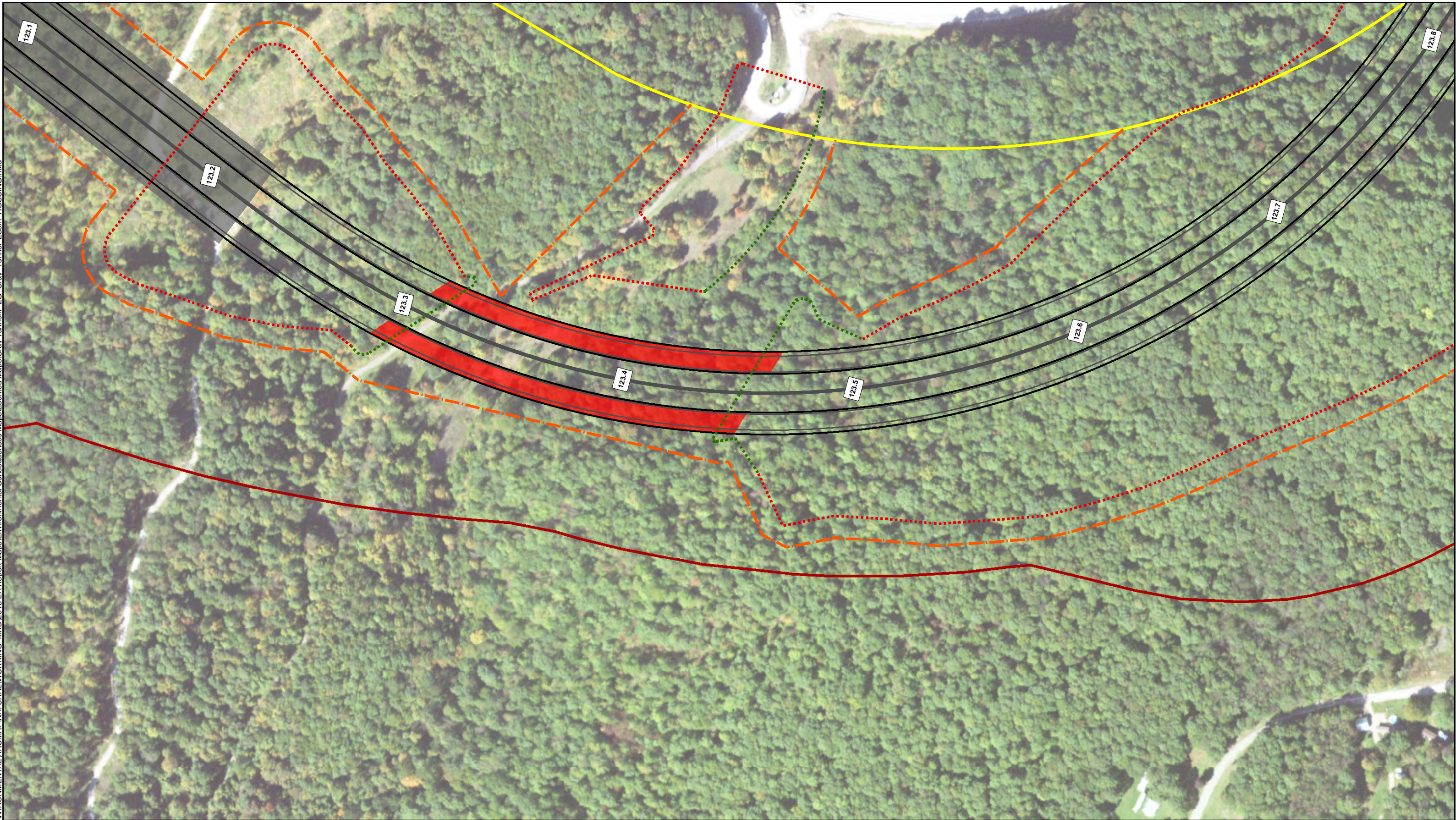


- | | | |
|-----------------------------|-----------------------------|----------------------|
| Study Area Boundary | Existing Legal Right-of-Way | Property Access Road |
| Mile Post | Gray Tunnel Right-of-Way | Tunnel |
| Gray Tunnel Road Centerline | Bridge | Cemetery |
| Roadway Lane | Wildlife Crossing Bridge | Structure |
| Roadway Shoulder | Cut Boundary | |
| | Fill Boundary | |



Source:
PASDA

K:\EBG_PROJ\97-06\98\HBE\ENVIRONMENTAL\ARC\MAP\NATURAL\WORKING_MXD\2016 EA Report Maps\Environmental Consequences Maps\Zoomed Maps\Gray Tunnel\F-2G_Gray Tunnel_Zoom_HOUSING.mxd



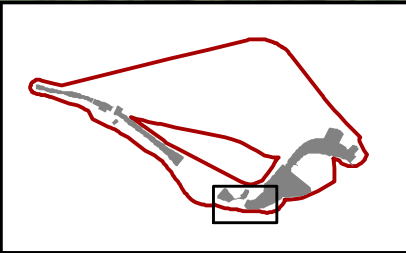



Transportation Improvement Project

N


1 inch = 200 feet

TOWNSHIP	COUNTY	SHEET NO.	FIGURE NO.
Stonycreek & Allegheny	Somerset	5 of 9	F-2G
CREATED ON: 6/9/2020	REVISION 1: N/A	REVISION 2: N/A	
ALLEGHENY TUNNEL TRANSPORTATION IMPROVEMENT PROJECT			
DRAFT ENVIRONMENTAL DOCUMENT			
RESIDENCES, COMMUNITY FACILITIES, AND PROPERTY ACCESS - GRAY TUNNEL ALTERNATIVE			







Study Area Boundary




Mile Post




Gray Tunnel Road Centerline




Roadway Lane




Roadway Shoulder




Existing Legal Right-of-Way




Gray Tunnel Right-of-Way




Bridge




Wildlife Crossing Bridge




Cut Boundary




Fill Boundary




Property Access Road




Tunnel




Cemetery



Structure



Pennsylvania Turnpike Commission



CDI L.R. Kimball

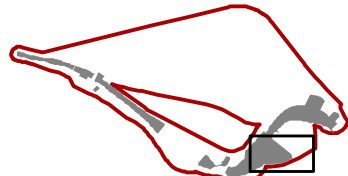
Source:
PASDA

K:\EBG_PROJ\97-06\98\H\BETLE\ENVIRONMENTAL\ARC\MAP\NATURAL\WORKING_MXD\2016 EA Report Maps\Environmental Consequences Maps\Zoomed Maps\Gray Tunnel\F-2G_Gray Tunnel_Zoom_HOUSING.mxd



N
1 inch = 200 feet

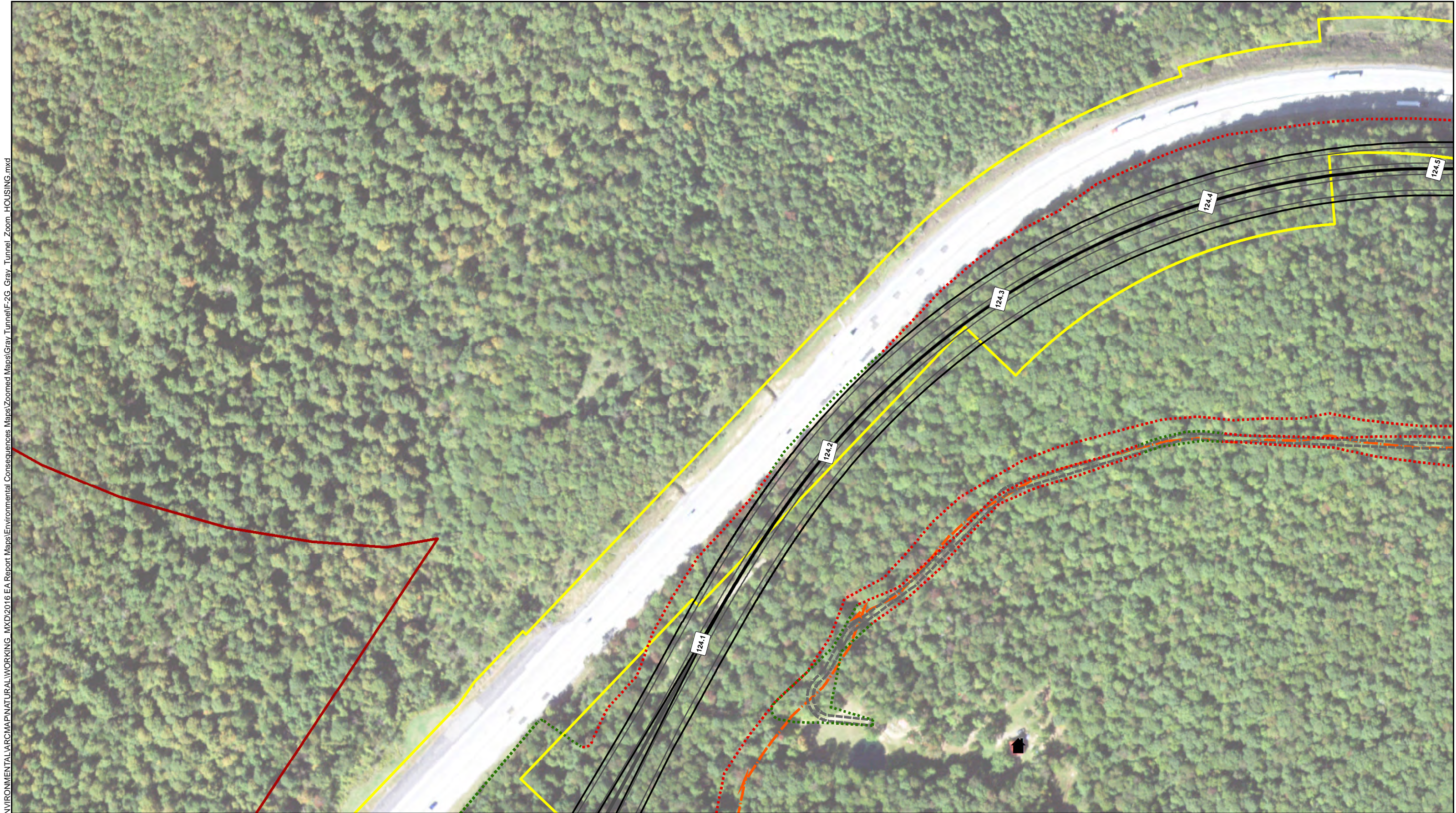
TOWNSHIP	COUNTY	SHEET NO.	FIGURE NO.
Stonycreek & Allegheny	Somerset	6 of 9	F-2G
CREATED ON: 6/9/2020	REVISION 1: N/A		REVISION 2: N/A
ALLEGHENY TUNNEL TRANSPORTATION IMPROVEMENT PROJECT			
DRAFT ENVIRONMENTAL DOCUMENT			
RESIDENCES, COMMUNITY FACILITIES, AND PROPERTY ACCESS - GRAY TUNNEL ALTERNATIVE			




- | | | |
|-----------------------------|-----------------------------|----------------------|
| Study Area Boundary | Existing Legal Right-of-Way | Property Access Road |
| Mile Post | Gray Tunnel Right-of-Way | Tunnel |
| Gray Tunnel Road Centerline | Bridge | Cemetery |
| Roadway Lane | Wildlife Crossing Bridge | Structure |
| Roadway Shoulder | Cut Boundary | |
| | Fill Boundary | |

	Pennsylvania Turnpike Commission
	L.R. Kimball
Source: PASDA	

K:\EBG PROJ\97-0609\HBELEN\ENVIRONMENTAL\ARC\MAP\NATURAL\WORKING_MXD\2016 EA Report Maps\Environmental Consequences Maps\Zoomed Maps\Gray Tunnel\F-2G Gray Tunnel_Zoom_HOUSING.mxd





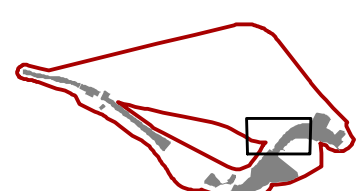
Allegheny Tunnel Turnpike
Transportation Improvement Project
















TOWNSHIP	COUNTY	SHEET NO.	FIGURE NO.
Stonycreek & Allegheny	Somerset	7 of 9	F-2G
CREATED ON: 6/9/2020	REVISION 1: N/A	REVISION 2: N/A	


ALLEGHENY TUNNEL TRANSPORTATION IMPROVEMENT PROJECT

DRAFT ENVIRONMENTAL DOCUMENT


RESIDENCES, COMMUNITY FACILITIES, AND PROPERTY ACCESS - GRAY TUNNEL ALTERNATIVE



 Study Area Boundary	 Existing Legal Right-of-Way	 Property Access Road
 Mile Post	 Gray Tunnel Right-of-Way	 Tunnel
 Gray Tunnel Road Centerline	 Bridge	 Cemetery
 Roadway Lane	 Wildlife Crossing Bridge	 Structure
 Roadway Shoulder	 Cut Boundary	
	 Fill Boundary	



Pennsylvania Turnpike Commission




CDI L.R. Kimball

Source: PASDA

N
1 inch = 200 feet

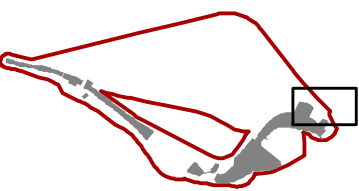
K:\EBG PROJ\97-0609\HBE\ENVIRONMENTAL\ARC\MAP\NATURAL\WORKING_MXD\2016 EA Report Maps\Environmental Consequences Maps\Zoomed Maps\Gray Tunnel\F-2G Gray Tunnel_Zoom_HOUSING.mxd








Transportation Improvement Project


TOWNSHIP	COUNTY	SHEET NO.	FIGURE NO.
Stonycreek & Allegheny	Somerset	8 of 9	F-2G
CREATED ON: 6/9/2020	REVISION 1: N/A	REVISION 2: N/A	
ALLEGHENY TUNNEL TRANSPORTATION IMPROVEMENT PROJECT			
DRAFT ENVIRONMENTAL DOCUMENT			
RESIDENCES, COMMUNITY FACILITIES, AND PROPERTY ACCESS - GRAY TUNNEL ALTERNATIVE			





 Study Area Boundary


 Mile Post


 Gray Tunnel Road Centerline


 Roadway Lane


 Roadway Shoulder


 Existing Legal Right-of-Way


 Gray Tunnel Right-of-Way


 Bridge


 Wildlife Crossing Bridge


 Cut Boundary


 Fill Boundary

 Property Access Road


 Tunnel

 Cemetery

 Structure



Pennsylvania Turnpike Commission



CDI L.R. Kimball

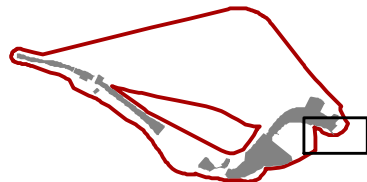
Source: PASDA

K:\EBG_PROJ\97-06\98\HBE\ENVIRONMENTAL\ARC\MAP\NATURAL\WORKING_MXD\2016 EA Report Maps\Environmental Consequences Maps\Zoomed Maps\Gray Tunnel\F-2G_Gray Tunnel_Zoom_HOUSING.mxd



1 inch = 200 feet

TOWNSHIP	COUNTY	SHEET NO.	FIGURE NO.
Stonycreek & Allegheny	Somerset	9 of 9	F-2G
CREATED ON: 6/9/2020	REVISION 1: N/A	REVISION 2: N/A	
ALLEGHENY TUNNEL TRANSPORTATION IMPROVEMENT PROJECT			
DRAFT ENVIRONMENTAL DOCUMENT			
RESIDENCES, COMMUNITY FACILITIES, AND PROPERTY ACCESS - GRAY TUNNEL ALTERNATIVE			



- Study Area Boundary

Mile Post

Gray Tunnel Road Centerline

Roadway Lane

Roadway Shoulder
- Existing Legal Right-of-Way

Gray Tunnel Right-of-Way

Bridge

Wildlife Crossing Bridge

Cut Boundary

Fill Boundary

Property Access Road

Tunnel

Cemetery

Structure



Source:
PASDA