APPENDIX D
AFFECTED ENVIRONMENT FIGURES

Figure D-1
Active Agricultural Land

TOWNSHIP	COUNTY	SHEET NO.	FIGURE NO.
Stonycreek & Allegheny	Somerset	1 OF 1	**D-1**
CREATED ON: 01/11/17	REVISION 1: NA	REVISION 2: N/A	

ALLEGHENY TUNNEL TRANSPORTATION IMPROVEMENT PROJECT

DRAFT ENVIRONMENTAL DOCUMENT

ACTIVE AGRICULTURAL LAND

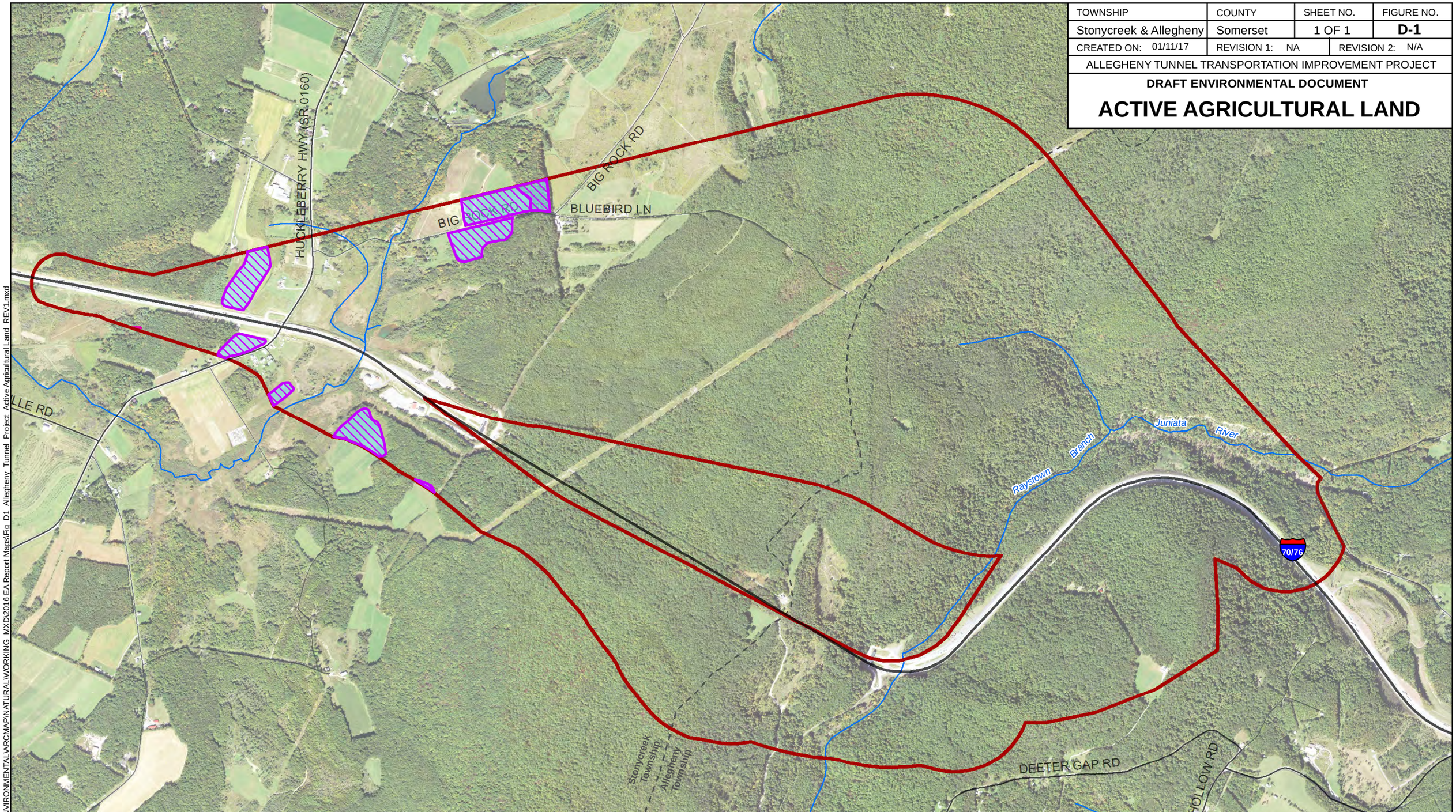

Allegheny Tunnel Transportation Improvement Project

N

0 500 1,000 1,500 2,000 2,500 Feet

Study Area Boundary

ALPP - Prime Agricultural Land

Act 100 / Act 43 Productive Agricultural Land

Agricultural Security Area

Pennsylvania Turnpike Commission

L.R. Kimball

Source: Somerset County, PASDA, USDA

K:\EBG_PROJ\97-0609\HBET\ENVIRONMENTAL\ARCMAP\NATURAL\WORKING_MXD\2016 EA Report Maps\Fig_D1_Allegheny_Tunnel_Project_Active Agricultural Land_REV1.mxd

Figure D-2
Residences, Community Facilities, and Property Access

TOWNSHIP	COUNTY	SHEET NO.	FIGURE NO.
Stonycreek & Allegheny	Somerset	1 OF 1	D-2
CREATED ON: 01/11/17	REVISION 1: N/A	REVISION 2: N/A	

ALLEGHENY TUNNEL TRANSPORTATION IMPROVEMENT PROJECT

DRAFT ENVIRONMENTAL DOCUMENT

RESIDENCES, COMMUNITY FACILITIES, AND PROPERTY ACCESS

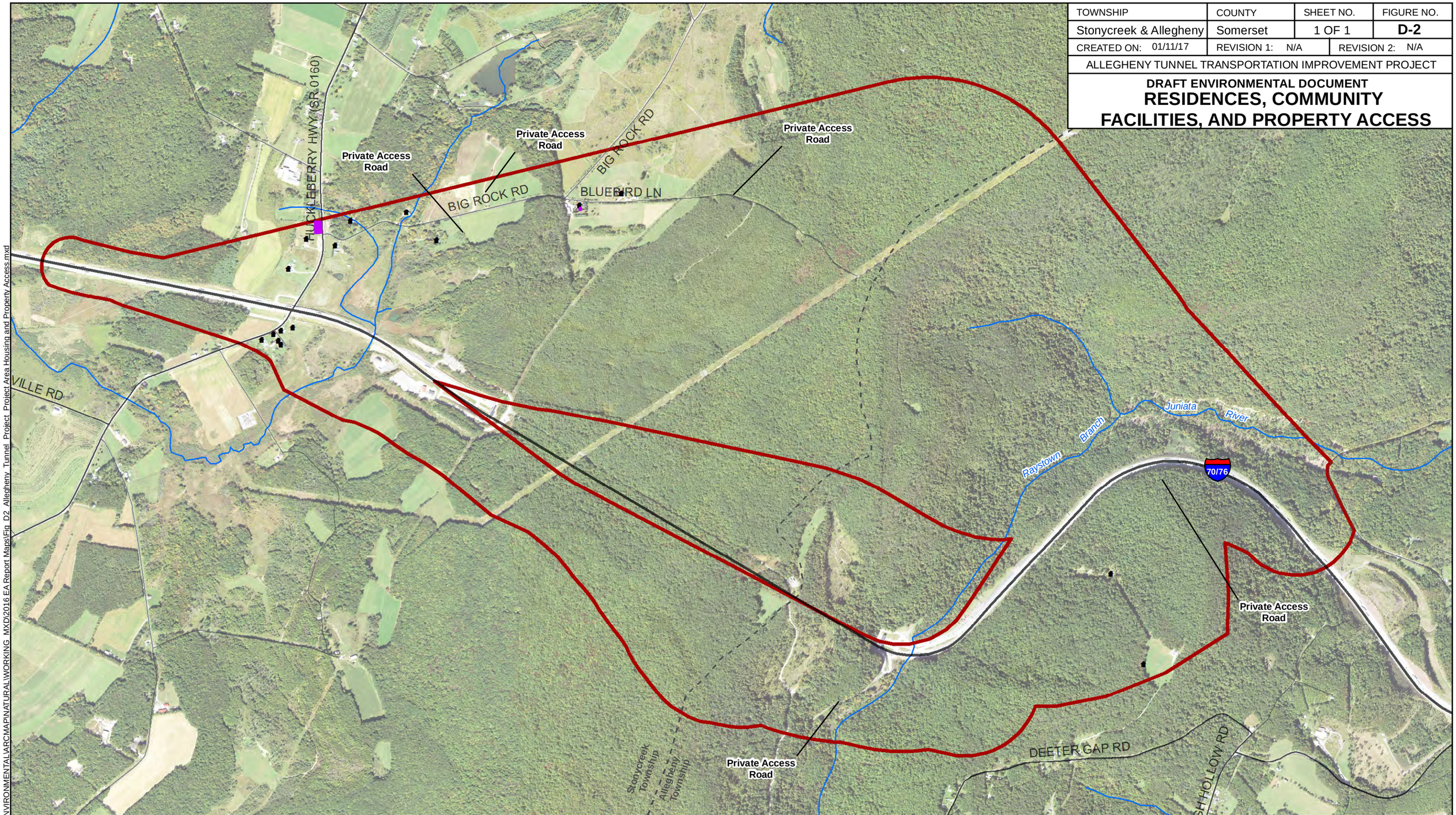

Study Area Boundary | Cemetery | Structure

N

0 500 1,000 1,500 2,000 2,500 Feet

Pennsylvania Turnpike Commission

L.R. Kimball

Source: PASDA

K:\EBG_PROJ\97-0609\HBET\ENVIRONMENTAL\ARCMAP\NATURAL\WORKING_MXD\2016 EA Report Maps\Fig_D2_Allegheny_Tunnel_Project_Area Housing and Property Access.mxd

Figure D-3
Wetlands, Surface Water Resources, and Floodplains

TOWNSHIP	COUNTY	SHEET NO.	FIGURE NO.
Stonycreek & Allegheny	Somerset	1 OF 1	**D-3**
CREATED ON: 01/11/17	REVISION 1: N/A	REVISION 2: N/A	

ALLEGHENY TUNNEL TRANSPORTATION IMPROVEMENT PROJECT

DRAFT ENVIRONMENTAL DOCUMENT

WETLANDS, SURFACE WATER RESOURCES AND FLOODPLAINS

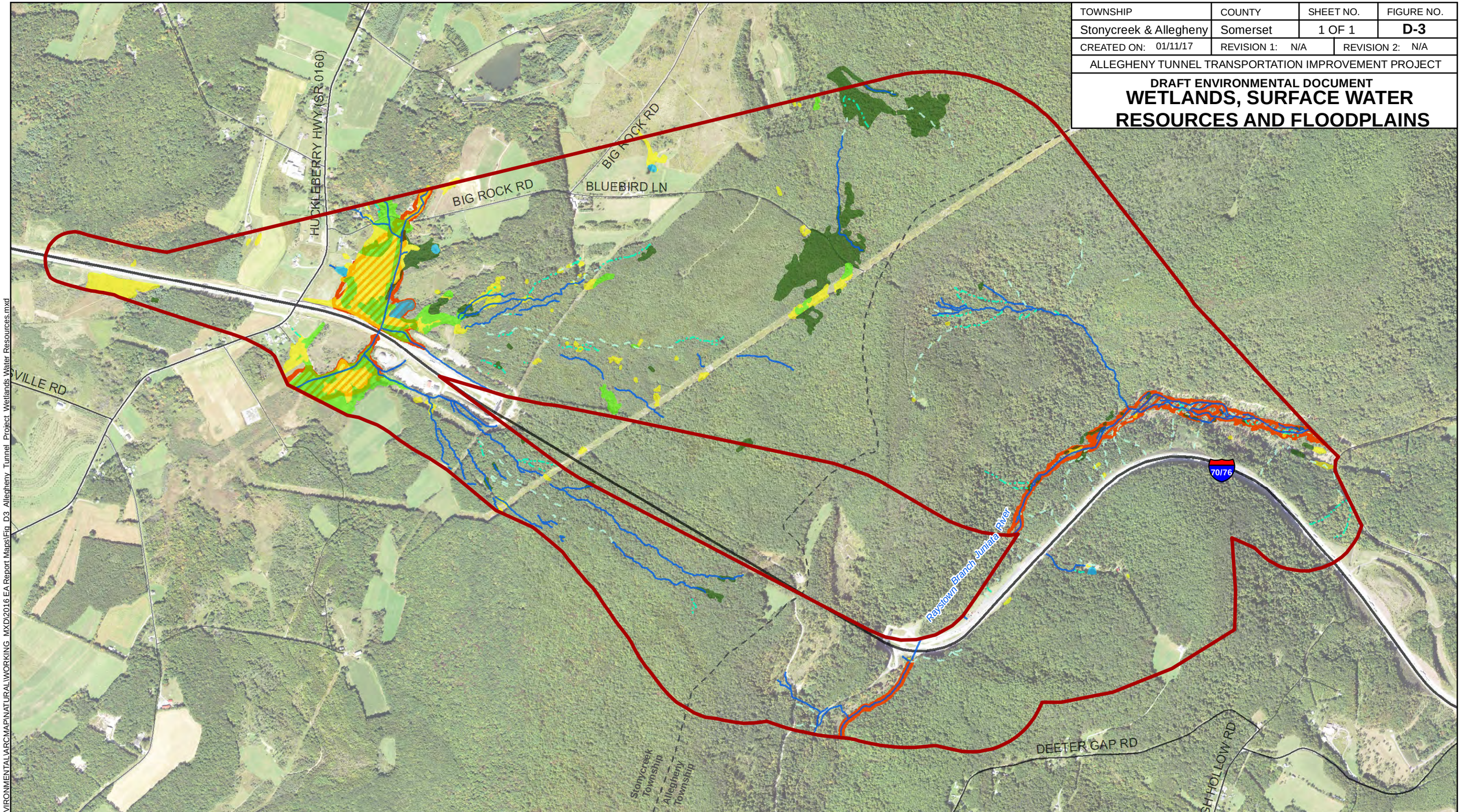

Study Area Boundary
Floodplain
Ephemeral Stream
Intermittent Stream
Perennial Stream
Palustrine Emergent Wetland
Paustrine Forested Wetland
Palustrine Open Water Wetland
Palustrine Scrub Shrub Wetland

N
0 500 1,000 1,500 2,000 2,500 Feet

Pennsylvania Turnpike Commission

L.R. Kimball

Source: PASDA, FEMA

K:\EBG_PROJ\97-0609\HBETI\ENVIRONMENTAL\ARCMAP\NATURAL\WORKING_MXD\2016 EA Report Maps\Fig_D3_Allegheny_Tunnel_Project_Wetlands Water Resources.mxd

Figure D-4
Geologic Features

TOWNSHIP	COUNTY	SHEET NO.	FIGURE NO.
Stonycreek & Allegheny	Somerset	1 OF 1	D-4
CREATED ON: 07/06/17	REVISION 1: N/A	REVISION 2: N/A	

ALLEGHENY TUNNEL TRANSPORTATION IMPROVEMENT PROJECT

DRAFT ENVIRONMENTAL DOCUMENT

GEOLOGIC FEATURES

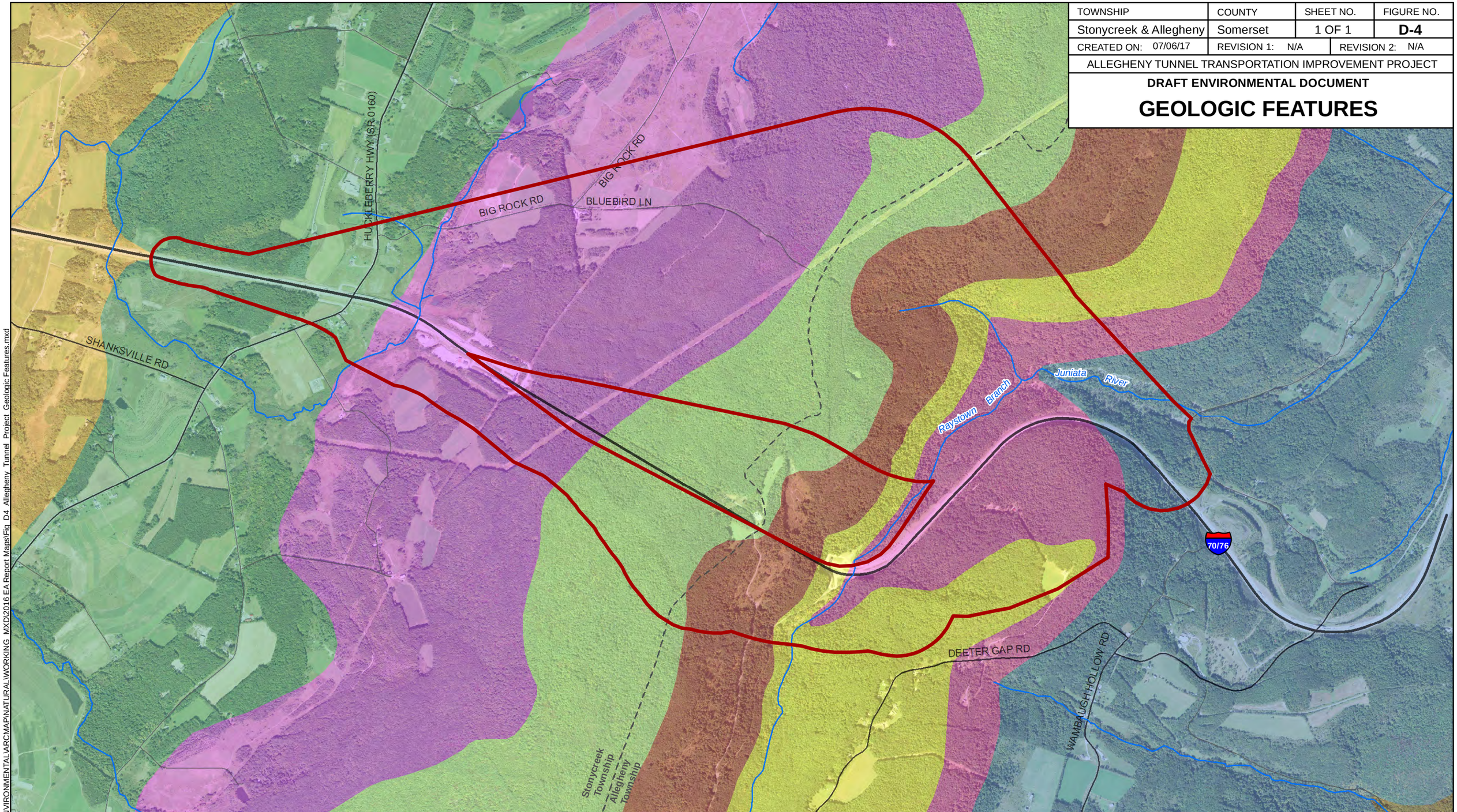

ALLEGHENY tunnel
Transportation Improvement Project

N
0 620 1,240 1,860 2,480 3,100 Feet

- Study Area Boundary
- Casselman Formation
- Glenshaw Formation
- Allegheny Formation
- Pottsville Formation
- Mauch Chunk Formation with Loyalhana Member
- Burgoon Sandstone Formation
- Rockwell Formation
- Catskill Formation
- Foreknobs Formation

Pennsylvania Turnpike Commission

L.R. Kimball

Source: PASDA, USGS

K:\EBG_PROJ\97-0609\HBET\ENVIRONMENTAL\ARCMAP\NATURAL\WORKING_MXD\2016 EA Report Maps\Fig_D4_Allegheny_Tunnel_Project_Geologic Features.mxd

Figure D-5
Project Area Soils

TOWNSHIP	COUNTY	SHEET NO.	FIGURE NO.
Stonycreek & Allegheny	Somerset	1 OF 1	D-5
CREATED ON: 01/11/17	REVISION 1: N/A	REVISION 2: N/A	

ALLEGHENY TUNNEL TRANSPORTATION IMPROVEMENT PROJECT

DRAFT ENVIRONMENTAL DOCUMENT

PROJECT AREA SOILS

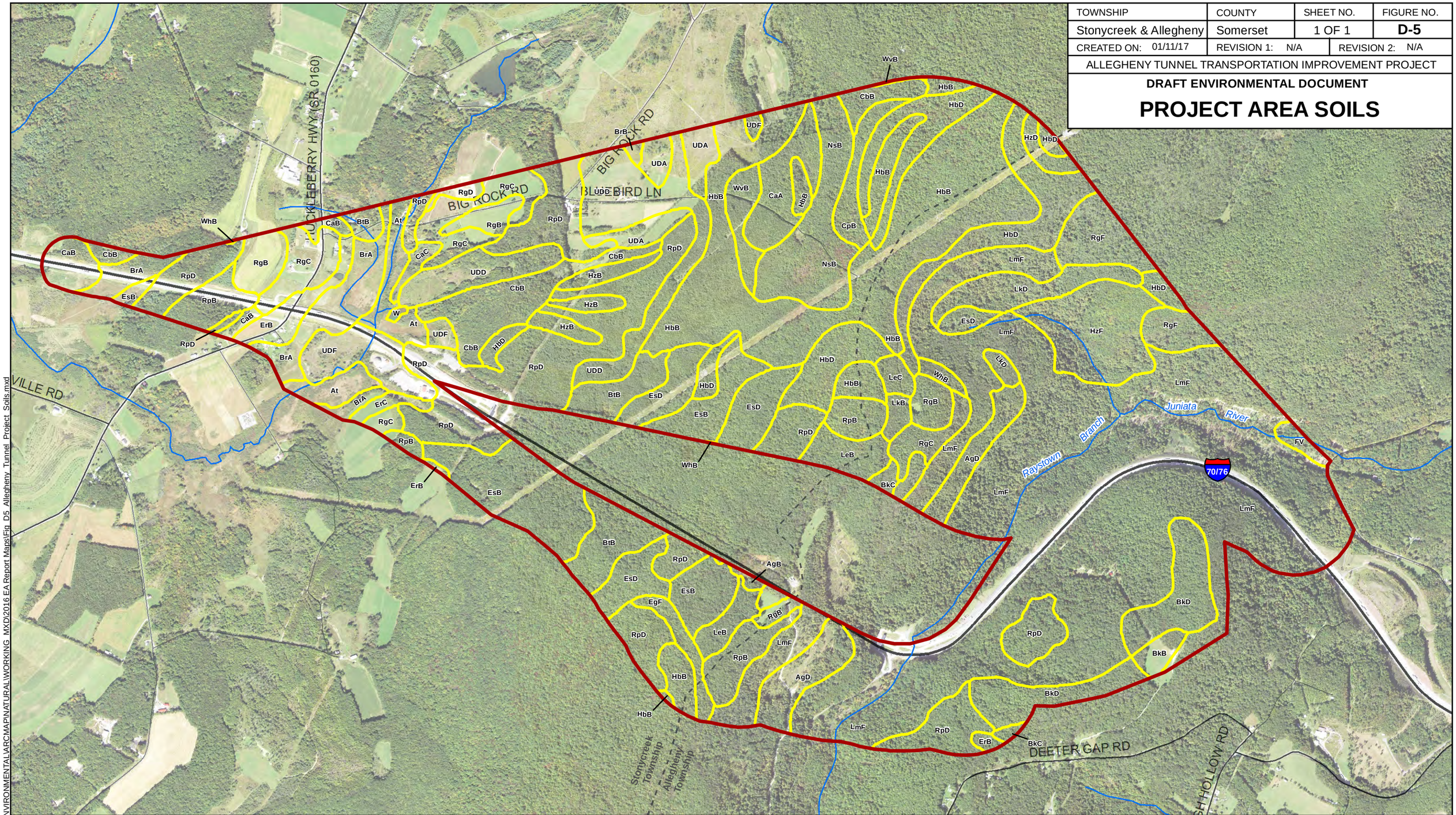

Study Area Boundary

Study Area Soil Types

Source: PASDA

0 500 1,000 1,500 2,000 2,500 Feet

K:\EBG_PROJ\97-0609\HBET\ENVIRONMENTAL\ARCMAP\NATURAL\WORKING_MXD\2016 EA Report Maps\Fig_D5_Allegheny_Tunnel_Project_Soils.mxd

Figure D-6
Properties with Potential Hazardous Materials Concerns

TOWNSHIP	COUNTY	SHEET NO.	FIGURE NO.
Stonycreek & Allegheny	Somerset	1 OF 1	**D-6**
CREATED ON: 03/31/17	REVISION 1: N/A	REVISION 2: N/A	

ALLEGHENY TUNNEL TRANSPORTATION IMPROVEMENT PROJECT

DRAFT ENVIRONMENTAL DOCUMENT

PROPERTIES WITH POTENTIAL HAZARDOUS MATERIALS CONCERNS

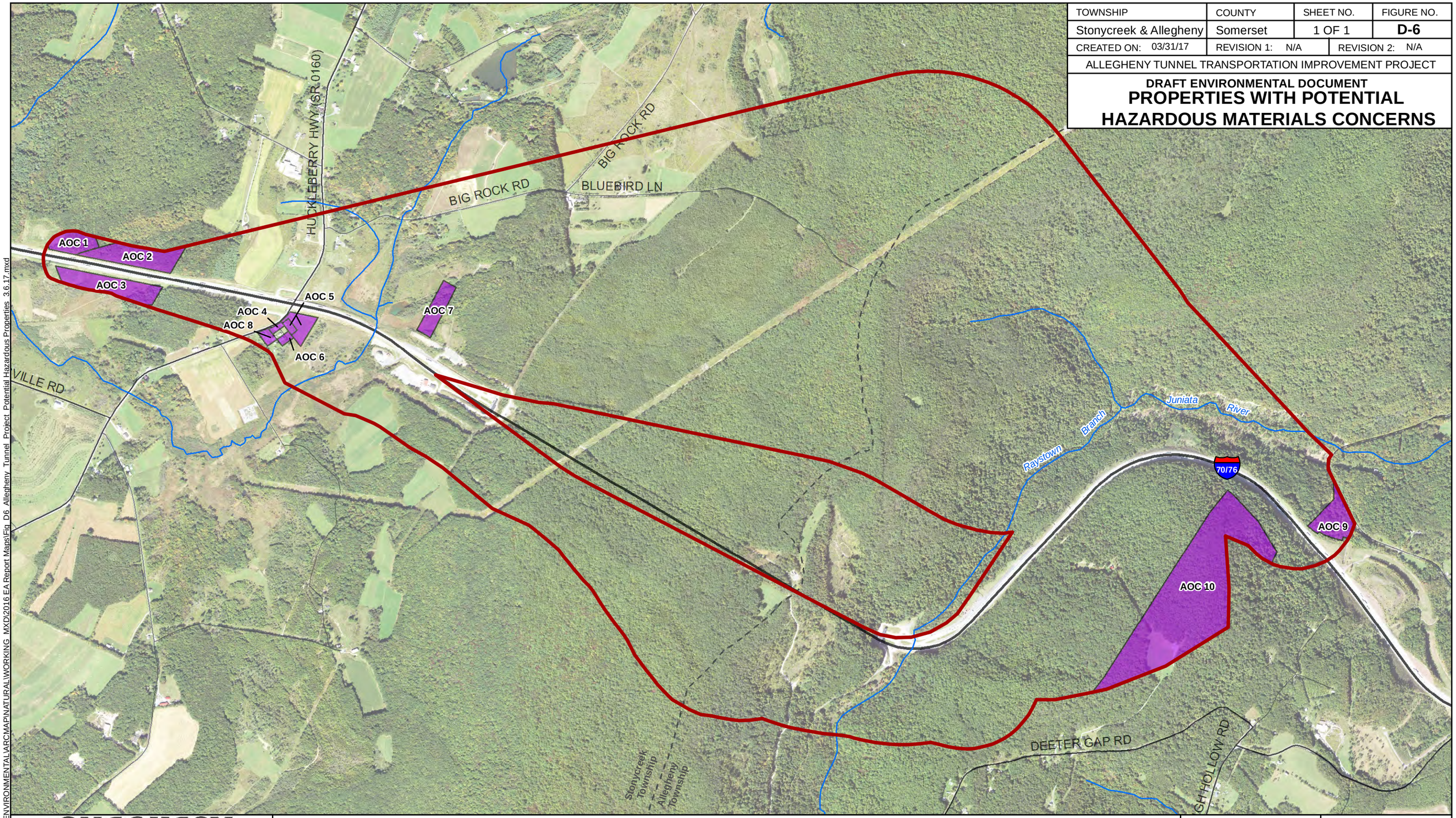

Study Area Boundary

Potential Hazardous Materials

ALLEGHENY tunnel Transportation Improvement Project

PENNA TURN PIKE

N

0 500 1,000 1,500 2,000 2,500 Feet

PENNA TURN PIKE Pennsylvania Turnpike Commission

CDI L.R. Kimball

Source: PASDA

K:\EBG_PROJ\97-0609\HBET\ENVIRONMENTAL\ARCMAP\NATURAL\WORKING_MXD\2016 EA Report Maps\Fig_D6_Allegheny_Tunnel_Project_Potential Hazardous Properties_3.6.17.mxd

Figure D-7
APE for Historic Resources and National Register Eligible Resources

TOWNSHIP	COUNTY	SHEET NO.	FIGURE NO.
Stonycreek & Allegheny	Somerset	1 OF 1	D-7
CREATED ON: 04/03/17	REVISION 1: N/A	REVISION 2: N/A	

ALLEGHENY TUNNEL TRANSPORTATION IMPROVEMENT PROJECT

DRAFT ENVIRONMENTAL DOCUMENT

APE FOR HISTORIC RESOURCES AND NATIONAL REGISTER ELIGIBLE RESOURCES

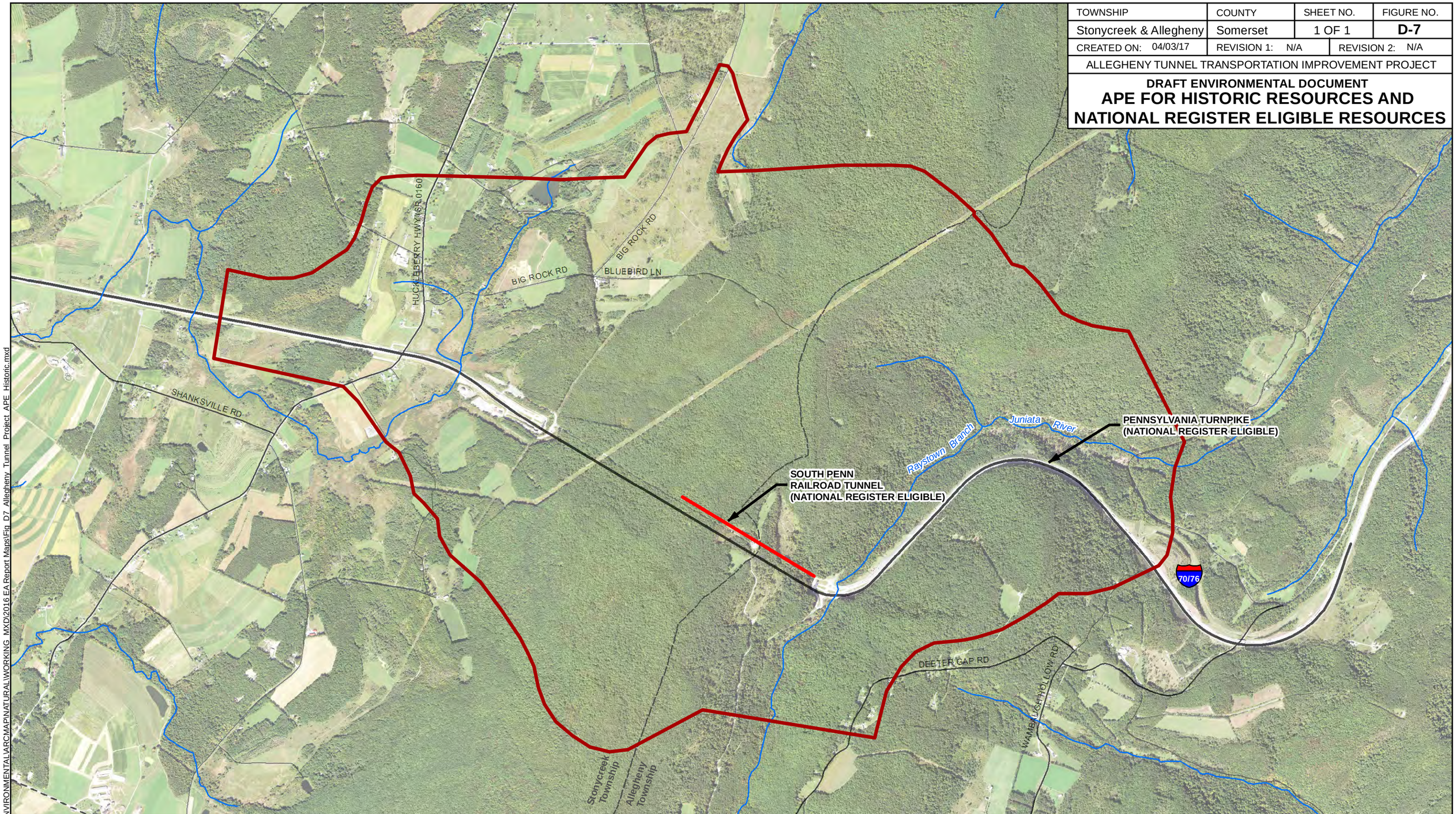

ALLEGHENY tunnel
Transportation Improvement Project

N
0 700 1,400 2,100 2,800 3,500 Feet

Historic Resources APE

Pennsylvania Turnpike Commission

L.R. Kimball

Source: ESRI, Heberling Associates

K:\EBG_PROJ\97-0609\HBET\ENVIRONMENTAL\ARCMAP\NATURAL\WORKING_MXD\2016 EA Report Maps\Fig_D7_Allegheny_Tunnel_Project_APE_Historic.mxd

Figure D-8
Preliminary Archaeology APE and
Potential Archaeological Resources

TOWNSHIP	COUNTY	SHEET NO.	FIGURE NO.
Stonycreek & Allegheny	Somerset	1 OF 1	D-8
CREATED ON: 04/03/17	REVISION 1: N/A	REVISION 2: N/A	

ALLEGHENY TUNNEL TRANSPORTATION IMPROVEMENT PROJECT

DRAFT ENVIRONMENTAL DOCUMENT

PRELIMINARY ARCHAEOLOGY APE AND POTENTIAL ARCHAEOLOGICAL RESOURCES

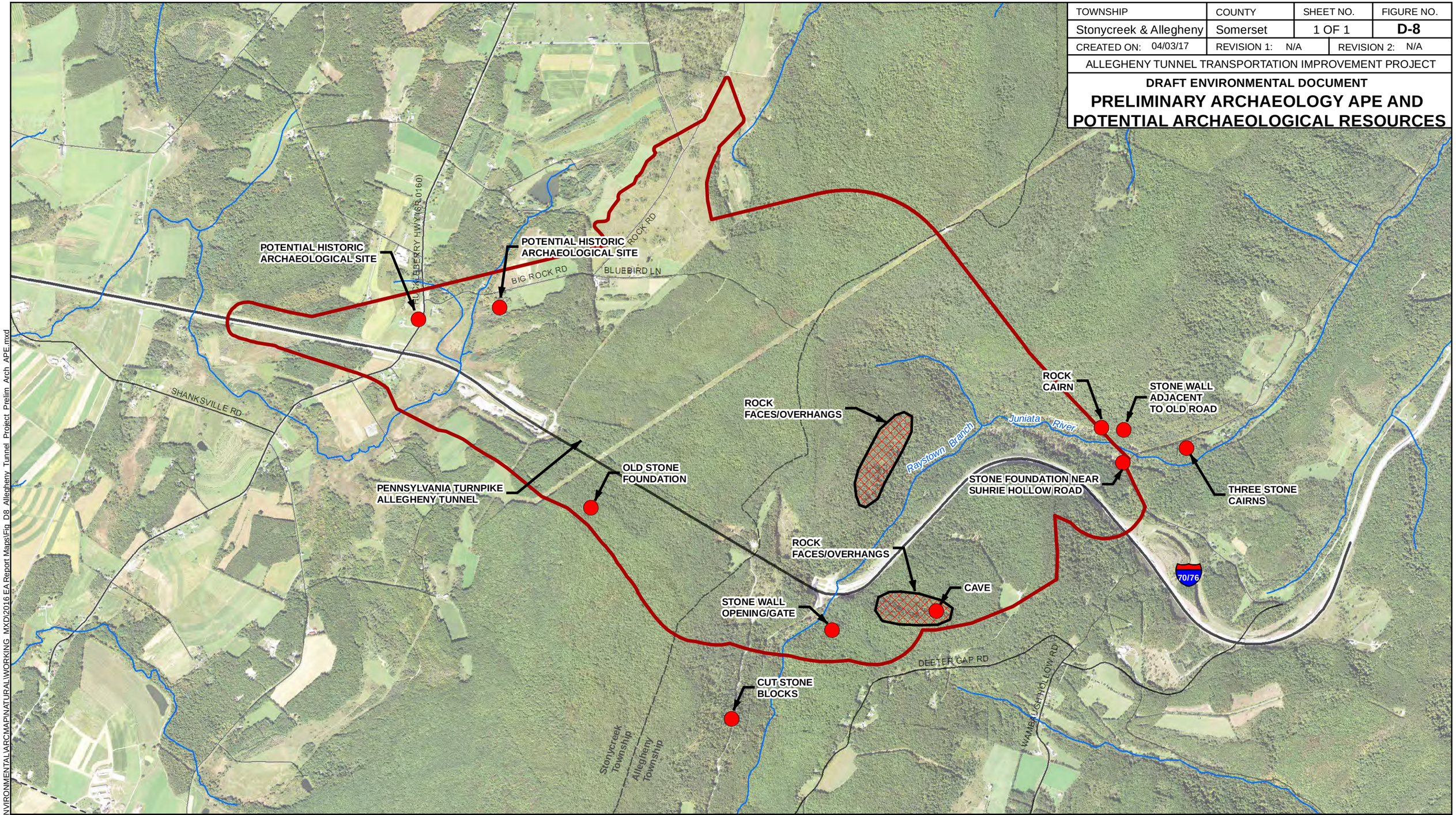

ALLEGHENY tunnel
Transportation Improvement Project

N
0 710 1,420 2,130 2,840 3,550 Feet

Potential Archaeology Resource Points
Potential Archaeology Resource Areas
Preliminary Archaeology APE

Pennsylvania Turnpike Commission

L.R. Kimball

Source: ESRI, Heberling Associates

K:\EBG_PROJ\97-0609\HBET\ENVIRONMENTAL\ARCMAP\NATURAL\WORKING_MXD\2016 EA Report Maps\Fig_D8_Allegheny_Tunnel_Project_Prelim_Arch_APE.mxd

Figure D-9
Preliminary APE and Prehistoric
Archaeology Predictive Model

TOWNSHIP	COUNTY	SHEET NO.	FIGURE NO.
Stonycreek & Allegheny	Somerset	1 OF 1	D-9
CREATED ON: 04/03/17	REVISION 1: NA	REVISION 2: N/A	

ALLEGHENY TUNNEL TRANSPORTATION IMPROVEMENT PROJECT

DRAFT ENVIRONMENTAL DOCUMENT

PRELIMINARY APE AND PREHISTORIC ARCHAEOLOGY PREDICTIVE MODEL

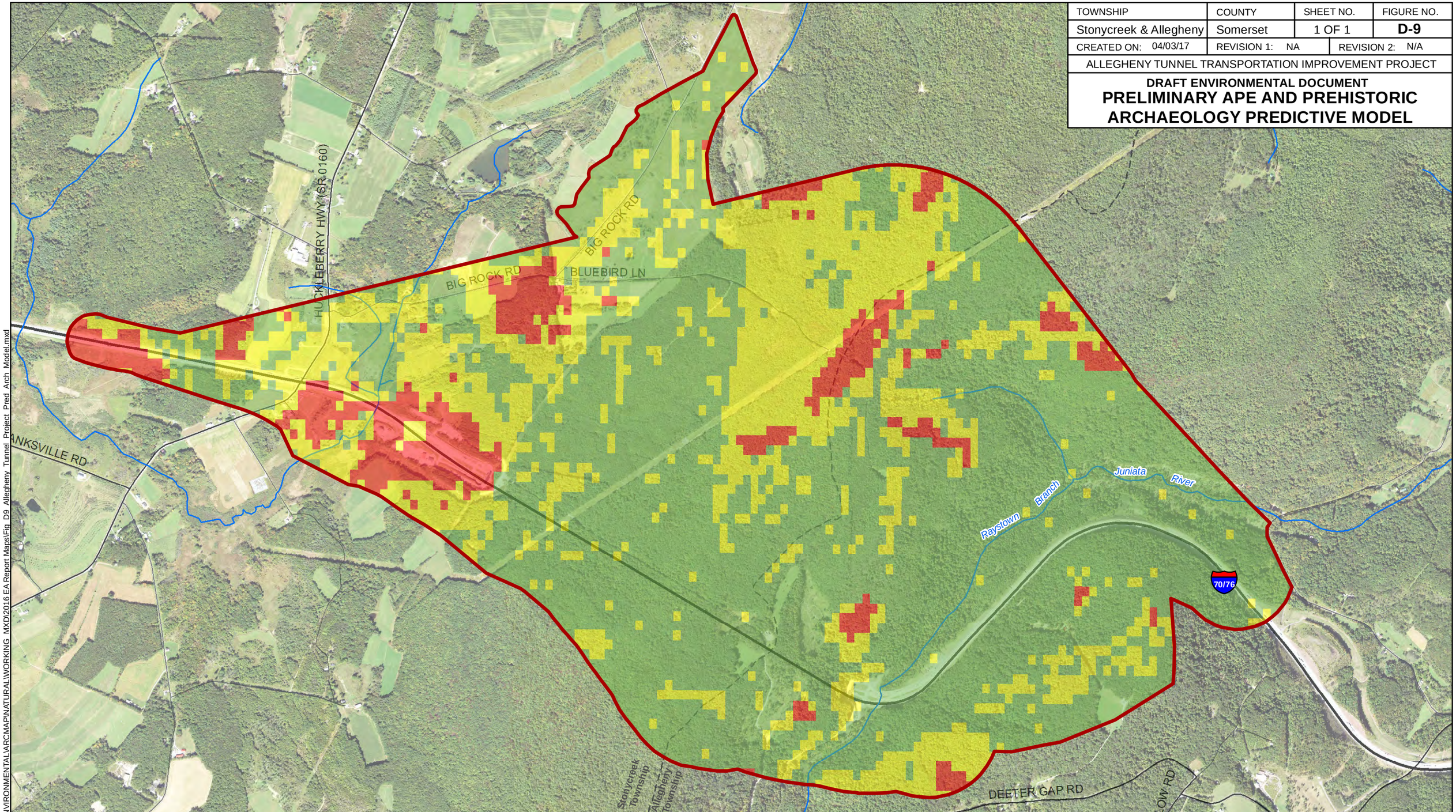

ALLEGHENY tunnel
Transportation Improvement Project

N
0 530 1,060 1,590 2,120 2,650 Feet

Preliminary Archaeology APE
Low Probability of Prehistoric Archaeology
Medium Probability of Prehistoric Archaeology
High Probability of Prehistoric Archaeology

Pennsylvania Turnpike Commission

L.R. Kimball

Source: ESRI, CRGIS

K:\EBG_PROJ\97-0609\HBET\ENVIRONMENTAL\ARCMAP\NATURAL\WORKING_MXD\2016 EA Report Maps\Fig_D9_Allegheny_Tunnel_Project_Pred_Arch_Model.mxd

Figure D-10
Land Use / Land Cover

TOWNSHIP	COUNTY	SHEET NO.	FIGURE NO.
Stonycreek & Allegheny	Somerset	1 OF 1	**D-10**
CREATED ON: 01/11/17	REVISION 1: N/A	REVISION 2: N/A	

ALLEGHENY TUNNEL TRANSPORTATION IMPROVEMENT PROJECT

DRAFT ENVIRONMENTAL DOCUMENT

LAND USE / LAND COVER

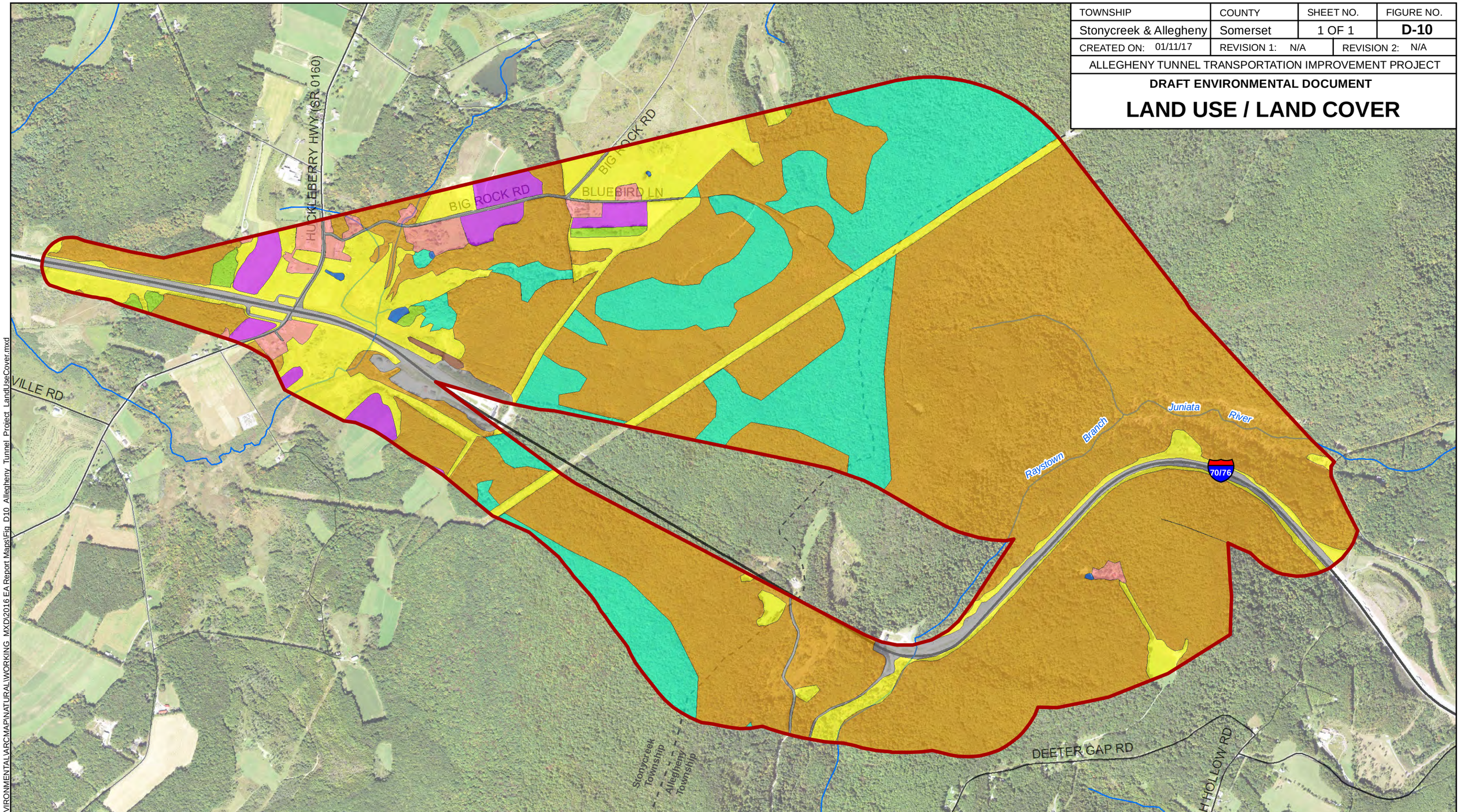

ALLEGHENY tunnel
Transportation Improvement Project

N
0 500 1,000 1,500 2,000 2,500 Feet

- Study Area Boundary
- Rangeland
- Residential
- Transportation
- Active Farmland
- Water
- Barren Land
- Forest (Deciduous)
- Forest (Evergreen)
- Forest (Mixed Deciduous and Evergreen)

Pennsylvania Turnpike Commission

L.R. Kimball

Source: PASDA

K:\EBG_PROJ\97-0609\HBET\ENVIRONMENTAL\ARCMAP\NATURAL\WORKING_MXD\2016 EA Report Maps\Fig_D10_Allegheny_Tunnel_Project_LandUseCover.mxd

Figure D-11
Noise Study Area Locations

TOWNSHIP	COUNTY	SHEET NO.	FIGURE NO.
Stonycreek & Allegheny	Somerset	1 OF 1	**D-11**
CREATED ON: 07/07/17	REVISION 1: N/A	REVISION 2: N/A	

ALLEGHENY TUNNEL TRANSPORTATION IMPROVEMENT PROJECT

DRAFT ENVIRONMENTAL DOCUMENT

NOISE STUDY AREA LOCATIONS

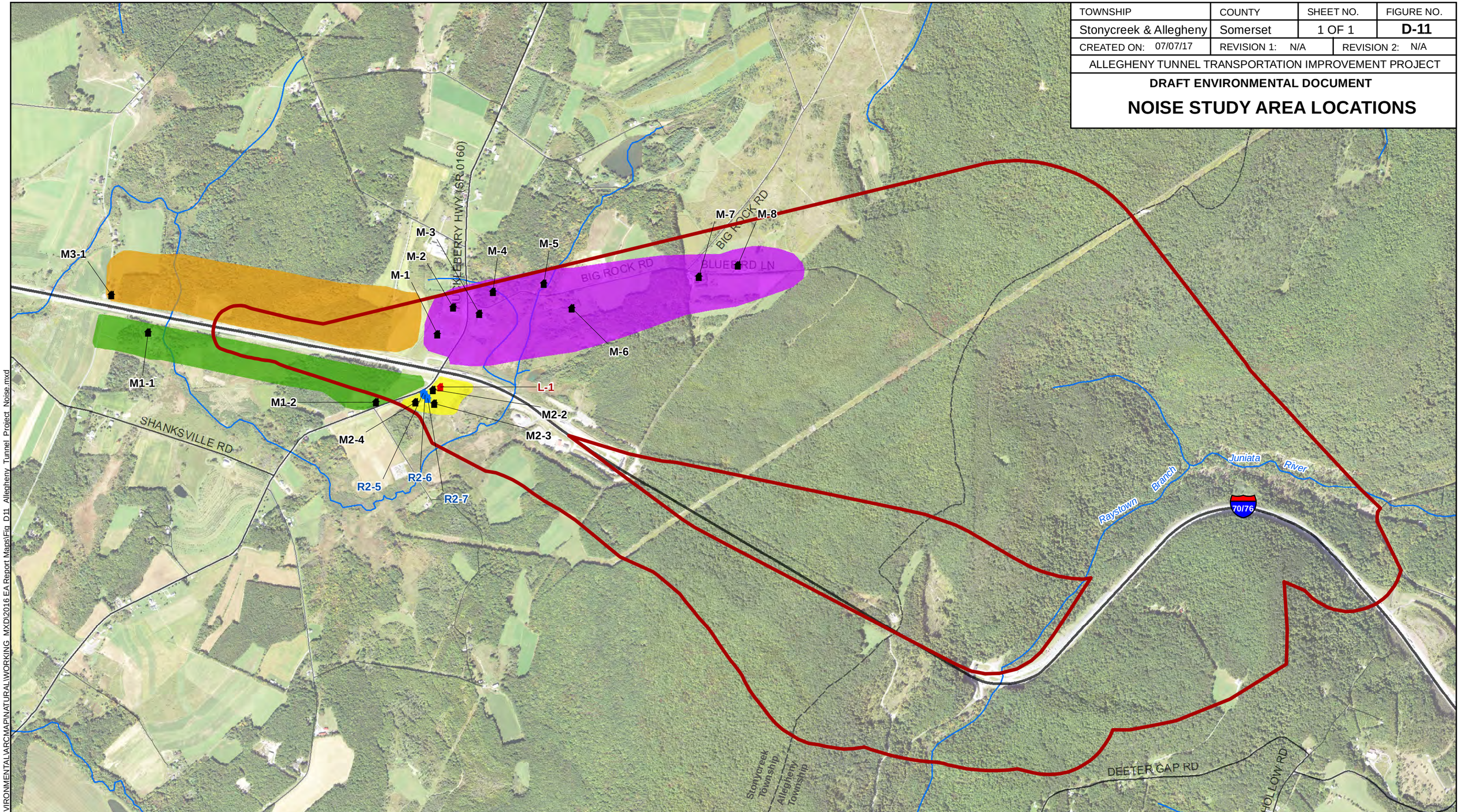

K:\EBG_PROJ\97-0609\HBET\ENVIRONMENTAL\ARCMAP\NATURAL\WORKING_MXD\2016 EA Report Maps\Fig_D11_Allegheny Tunnel Project_Noise.mxd

Allegheny Tunnel Transportation Improvement Project

N

0 500 1,000 1,500 2,000 2,500 Feet

- Study Area Boundary
- Noise Study Area 1
- Noise Study Area 2
- Noise Study Area 3
- Noise Study Area 4
- 24-Hour Noise Monitoring Location
- Noise Measurement Location
- Noise Analysis Site Location

Pennsylvania Turnpike Commission

L.R. Kimball

Source: ESRI, Gannett Fleming

Figure D-12
Rare, Threatened, and Endangered Species
Habitat Locations

TOWNSHIP	COUNTY	SHEET NO.	FIGURE NO.
Stonycreek & Allegheny	Somerset	1 OF 1	**D-12**
CREATED ON: 04/03/17	REVISION 1: N/A	REVISION 2: N/A	

ALLEGHENY TUNNEL TRANSPORTATION IMPROVEMENT PROJECT

DRAFT ENVIRONMENTAL DOCUMENT

RARE, THREATENED, AND ENDANGERED SPECIES HABITAT LOCATIONS

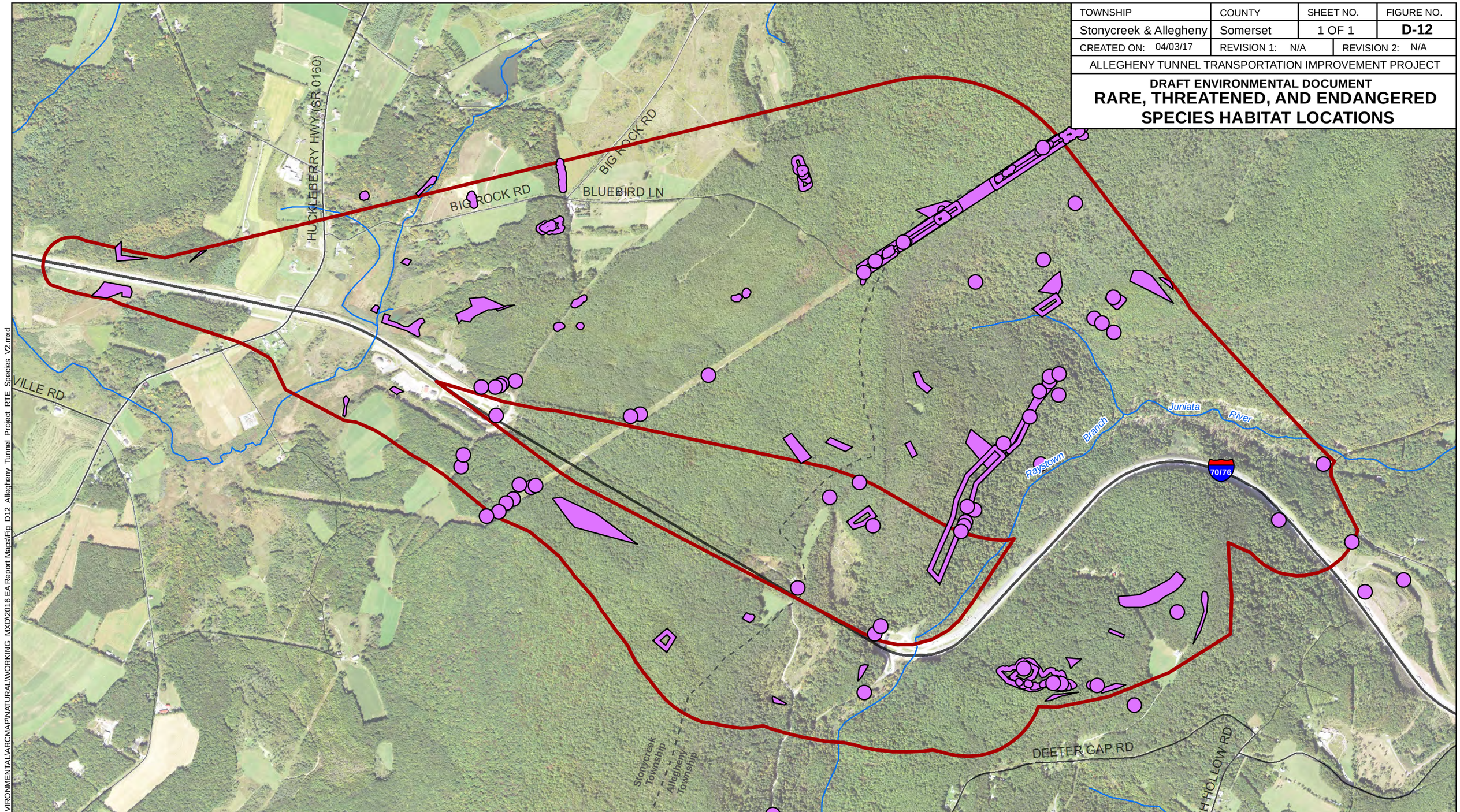

ALLEGHENY tunnel
Transportation Improvement Project

N
0 500 1,000 1,500 2,000 2,500 Feet

Study Area Boundary

Threatened and Endangered Species

Critical Habitat and Populations

Pennsylvania Turnpike Commission

L.R. Kimball

Source: PASDA

K:\EBG_PROJ\97-0609\HBET\ENVIRONMENTAL\ARCMAP\NATURAL\WORKING_MXD\2016 EA Report Maps\Fig_D12_Allegheny_Tunnel_Project_RTE_Species_V2.mxd

Figure D-13
Habitat Types Within the Project Study Area

TOWNSHIP	COUNTY	SHEET NO.	FIGURE NO.
Stonycreek & Allegheny	Somerset	1 OF 1	**D-13**
CREATED ON: 01/11/17	REVISION 1: N/A	REVISION 2: N/A	

ALLEGHENY TUNNEL TRANSPORTATION IMPROVEMENT PROJECT

DRAFT ENVIRONMENTAL DOCUMENT

HABITAT TYPES WITHIN THE PROJECT STUDY AREA

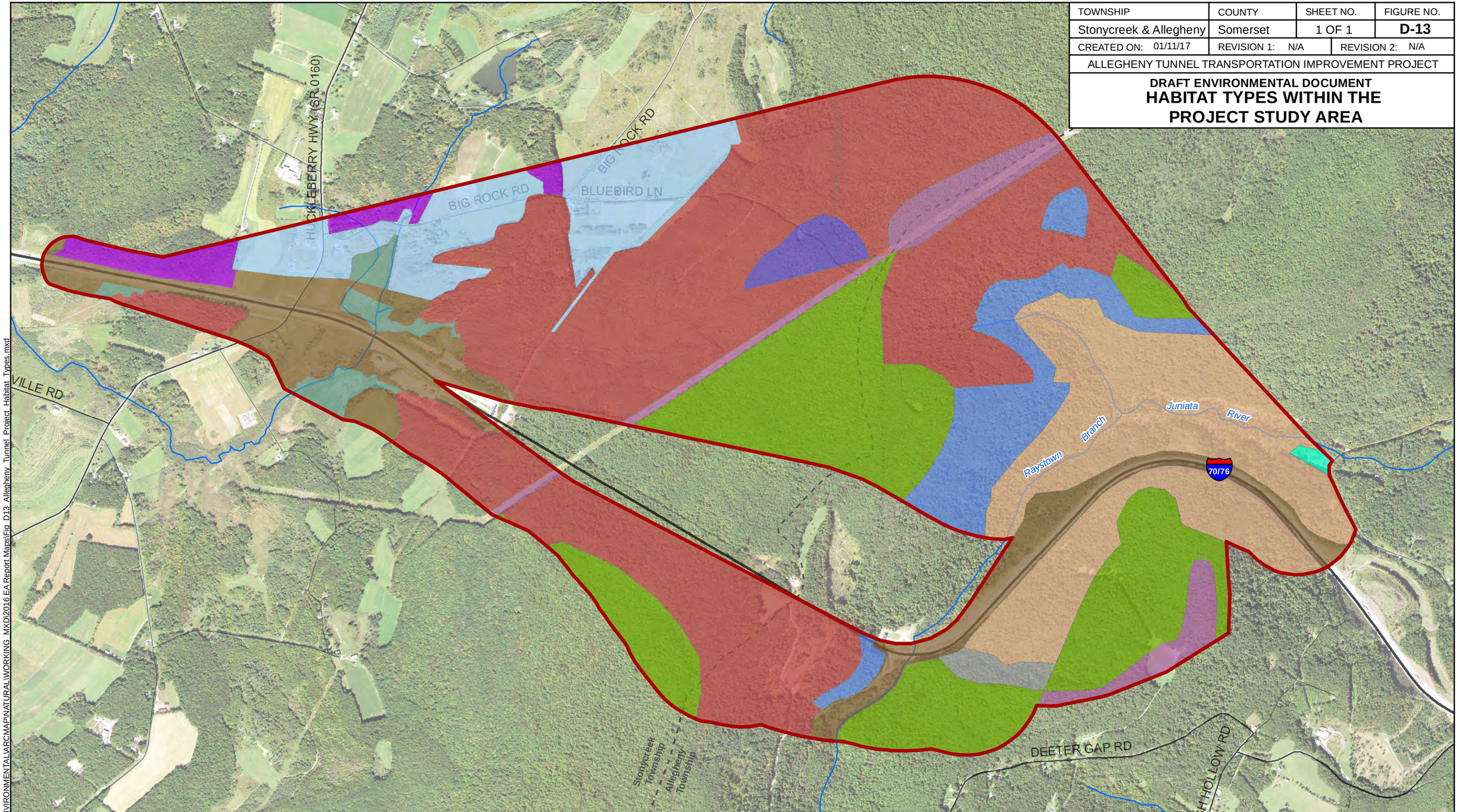

K:\EBG_PROJ\97-0609\HBET\ENVIRONMENTAL\ARCMAP\NATURAL\WORKING_MXD\2016 EA Report Maps\Fig_D13_Allegheny_Tunnel_Project_Habitat_Types.mxd

ALLEGHENY tunnel Transportation Improvement Project

N

0 500 1,000 1,500 2,000 2,500 Feet

- HABITAT 1: Bottomland Wetland
- HABITAT 2: Sugar Maple - Black Cherry Forest
- HABITAT 3: Red Oak - Red Maple - Black Cherry Forest
- HABITAT 4: Calcareous Mixed Hardwoods Forest
- HABITAT 5: Exposed Rock Outcrop and Cliffs
- HABITAT 6: Tulip Poplar - Sugar Maple - Red Oak - Black Cherry Forest
- HABITAT 7: Chestnut Oak - Red Maple - Black Cherry - Blueberry Forest
- HABITAT 8: Red Oak - Red Maple - Black Cherry - Mtn. Laurel Forest
- HABITAT 9: Reverting Meadow
- HABITAT 10: Forested Wetland
- HABITAT 11: Modified Upland Field
- HABITAT 12: Miscellaneous
- Study Area Boundary

Pennsylvania Turnpike Commission

L.R. Kimball

Source: PASDA